

# HERITAGE IMPACT ASSESSMENT: PROPOSED HOOGLAND SOUTHERN GRID CONNECTION, BEAUFORT WEST MAGISTERIAL DISTRICT, WESTERN CAPE

Required under Section 38(8) of the National Heritage Resources Act (No. 25 of 1999)  
as part of a Heritage Impact Assessment.

HWC Case Number: 21070804SB0818E

*Report for:*

**SLR South Africa Consulting (Pty) Ltd**  
68 on Main, Old Main Road, Kloof, Durban, 3640  
Email: lscottshaw@slrconsulting.com

*On behalf of:*

**Red Cap Energy (Pty) Ltd**



**Dr Jayson Orton**  
**ASHA Consulting (Pty) Ltd**  
23 Dover Road, Muizenberg, 7945  
Tel: (021) 788 1025 | 083 272 3225  
Email: jayson@asha-consulting.co.za

1<sup>st</sup> draft: 29 January 2022  
2<sup>nd</sup> draft: 15 March 2022  
Final report: 01 July 2022

# SUMMARY

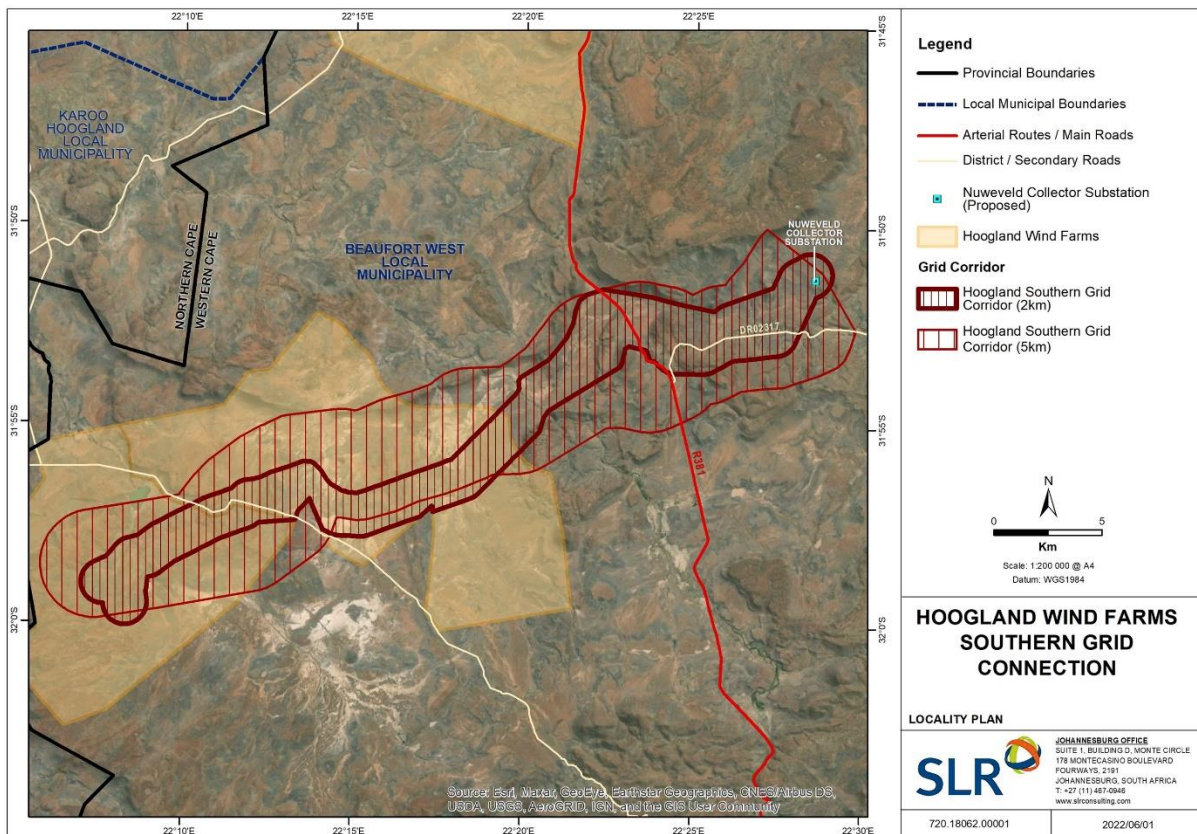
## 1. Site Name

Hoogland Southern Grid Connection

## 2. Location

Off	R381
Erven	Remainder of Portion 1 of Platfontein 28 Portion 2 of Platfontein 28 Portion 3 of Platfontein 28 Portion 4 of Platfontein 28 Remainder of Snydersfontein 21 Annex Karoo Plaats 33 Remainder of Driefontein 37 Remainder of Portion 1 of Eyerkuil 39 Remainder of Portion 2 of Eyerkuil 39 Portion 3 of Eyerkuil 39 Portion 1 of Lapfontein 40 Aangrensende Lap Fontein 41 Remainder of Farm 42 Leeuw Kloof 43 Portion 4 of Duiker Kranse 45
West point	S31° 59' 18.2" E22° 07' 55.1" (between the HL03 Switching Stations
East point	S31° 51' 17.1" E22° 28' 32.2".

### 3. Locality Plan



The red polygon shows the area covered by the present report.

### 4. Description of Proposed Development

It is proposed to develop a 132 kV powerline up to 40 km long as well as four switching stations which would be adjacent to each of the proposed Hoogland 3 and Hoogland 4 Wind Farm substations. The line would be supported by 32 m high pylons and would also require the development of a service track of about 2-4 m wide.

### 5. Heritage Resources Identified

Large numbers of heritage resources occur in the area with the majority being historical archaeological sites. These include ruined stone-walled and brick structures of varying types and functions, ash and rubbish middens and other features related to historical occupation as well as many historical rock engravings which are focused in the far west of the study area. Other resources include fossils, Stone Age artefact scatters (mostly LSA but also some MSA), Stone Age rock engravings, graves and graveyards, buildings, the cultural landscape and places associated with living heritage (the latter are recent engraving sites).

### 6. Anticipated Impacts on Heritage Resources

Due to the corridor approach being followed, very few heritage resources are expected to be impacted. Because no final alignment is known, the actual impacts cannot yet be determined. It is anticipated that most heritage resources will be easily avoidable with appropriate buffers but that

it may not be possible to shift the line far enough to avoid grade IIIA engravings by as much as the recommended 200 m. Required 30 m buffers should be easily achievable though. Very few such engravings are expected outside of the western-most 4 km of the corridor though.

## 7. Recommendations

It is recommended that the proposed project be approved but subject to the following recommendations which must be captured in the EA, should one be issued:

- A pre-construction survey of the entire authorised alignment (powerline and service tracks) must be undertaken in order to determine whether any archaeological sites may need mitigation or protection through micrositing (if possible);
- The final layout must be evaluated by a palaeontologist to determine which areas, if any, need a pre-construction survey. These will be previously unsurveyed and potentially sensitive areas;
- If necessary, and subject to the agreement of Heritage Western Cape, a Workplan application should be submitted prior to the palaeontological survey to allow for sample collection during the survey;
- A palaeontological chance finds procedure must be incorporated into the EMPr;
- All heritage structures must be avoided by the powerline by at least 50 m whether occupied or not;
- Landscape scarring must be minimised during construction;
- If road surfacing is required then low contrast materials such as concrete with brown exposed aggregate should be used, where possible;
- All areas not required during operation must be fully rehabilitated in accordance with the Rehabilitation and Revegetation Plan;
- Visually sensitive skylines, rock outcrops and steep slopes must be avoided as per the recommendations of the visual impact assessment;
- Switching stations and temporary laydown areas should be located away from scenic features, farmsteads and public roads; and
- If any archaeological material or human burials are uncovered during the course of development then work in the immediate area should be halted. The find would need to be reported to the heritage authorities and may require inspection by an archaeologist. Such heritage is the property of the state and may require excavation and curation in an approved institution.

## 8. Author/s and Date

Heritage Impact Assessment: Jayson Orton, ASHA Consulting (Pty) Ltd, 23 June 2022

Archaeological specialist study: Jayson Orton 23 June 2022

Palaeontological specialist study: John Almond June 2022

Visual Impact Assessment: Quinton Lawson & Bernard Oberholzer 10 June 2022

**NATIONAL ENVIRONMENTAL MANAGEMENT ACT, 1998 (ACT NO. 107 OF 1998) AND ENVIRONMENTAL IMPACT REGULATIONS, 2014 (AS AMENDED) - REQUIREMENTS FOR SPECIALIST REPORTS (APPENDIX 6)**

Regulation GNR 326 of 4 December 2014, as amended 7 April 2017, Appendix 6	Section of Report
1. (1) A specialist report prepared in terms of these Regulations must contain- a) details of- i. the specialist who prepared the report; and ii. the expertise of that specialist to compile a specialist report including a curriculum vitae;	1.4 Appendix 1
b) a declaration that the specialist is independent in a form as may be specified by the competent authority;	vi
c) an indication of the scope of, and the purpose for which, the report was prepared;	1.3
(cA) an indication of the quality and age of base data used for the specialist report;	n/a
(cB) a description of existing impacts on the site, cumulative impacts of the proposed development and levels of acceptable change;	7.6 7.8 7.8
d) the date and season of the site investigation and the relevance of the season to the outcome of the assessment;	3.2
e) a description of the methodology adopted in preparing the report or carrying out the specialised process inclusive of equipment and modelling used;	3
f) details of an assessment of the specific identified sensitivity of the site related to the proposed activity or activities and its associated structures and infrastructure, inclusive of a site plan identifying site alternatives;	1.1.4
g) an identification of any areas to be avoided, including buffers;	6
h) a map superimposing the activity including the associated structures and infrastructure on the environmental sensitivities of the site including areas to be avoided, including buffers;	6
i) a description of any assumptions made and any uncertainties or gaps in knowledge;	3.7
j) a description of the findings and potential implications of such findings on the impact of the proposed activity, (including identified alternatives on the environment) or activities;	5 7
k) any mitigation measures for inclusion in the EMPr;	8
l) any conditions for inclusion in the environmental authorisation;	11
m) any monitoring requirements for inclusion in the EMPr or environmental authorisation;	8 11
n) a reasoned opinion- i. (as to) whether the proposed activity, activities or portions thereof should be authorised; (iA) regarding the acceptability of the proposed activity or activities; and ii. if the opinion is that the proposed activity, activities or portions thereof should be authorised, any avoidance, management and mitigation measures that should be included in the EMPr, and where applicable, the closure plan;	10.1 11
o) a description of any consultation process that was undertaken during the course of preparing the specialist report;	9
p) a summary and copies of any comments received during any consultation process and where applicable all responses thereto; and	9
q) any other information requested by the competent authority.	n/a
2) Where a government notice <i>gazetted</i> by the Minister provides for any protocol or minimum information requirement to be applied to a specialist report, the requirements as indicated in such notice will apply.	n/a

# SPECIALIST DECLARATION

*See separate document*

## GLOSSARY

**Background scatter:** Artefacts whose spatial position is conditioned more by natural forces than by human agency.

**Early Stone Age:** Period of the Stone Age extending approximately between 2 million and 200 000 years ago.

**Holocene:** The geological period spanning the last approximately 10-12 000 years.

**Hominid:** a group consisting of all modern and extinct great apes (i.e. gorillas, chimpanzees, orangutans and humans) and their ancestors.

**Later Stone Age:** Period of the Stone Age extending over the last approximately 20 000 years.

**Leiwater:** an irrigation channel.

**Middle Stone Age:** Period of the Stone Age extending approximately between 200 000 and 20 000 years ago.

**Patination:** Colour and/or texture changes on the surface of an artefact or rock art as a result of physical and chemical weathering of the substrate.

**Pleistocene:** The geological period beginning approximately 2.5 million years ago and preceding the Holocene.

## Abbreviations

**APHP:** Association of Professional Heritage Practitioners

**ASAPA:** Association of Southern African Professional Archaeologists

**BA:** Basic Assessment

**CA:** Competent Authority

**CRM:** Cultural Resources Management

**DFFE:** Department of Forestry, Fisheries and the Environment

**EA:** Environmental Authorisation

**ECO:** Environmental Control Officer

**EGI:** Electricity Grid Infrastructure

**EIA:** Environmental Impact Assessment

**EMPr:** Environmental Management Program

**ESA:** Early Stone Age

**GPS:** global positioning system

**HIA:** Heritage Impact Assessment

**HWC:** Heritage Western Cape

**KNP:** Karoo National Park

**LSA:** Later Stone Age

**MSA:** Middle Stone Age

**NCW:** Not Conservation Worthy

**NEMA:** National Environmental Management Act (No. 107 of 1998)

**NHRA:** National Heritage Resources Act (No. 25) of 1999

**NID:** Notification of Intent to Develop

**PPP:** Public Participation Process

**REDZ:** Renewable Energy Development Zone

**SAHRA:** South African Heritage Resources Agency

**SAHRIS:** South African Heritage Resources Information System

**VoC:** Dutch East India Company



# CONTENTS

<b>SPECIALIST DECLARATION .....</b>	<b>vi</b>
<i>See separate document .....</i>	<b>vi</b>
<b>GLOSSARY .....</b>	<b>vii</b>
<b>Abbreviations .....</b>	<b>viii</b>
<b>1. INTRODUCTION .....</b>	<b>1</b>
1.1. Project description.....	3
1.1.1. Routing of Corridor .....	3
1.1.2. Grid Connection Components.....	4
1.1.3. Alternatives .....	10
1.1.4. Aspects of the project relevant to the heritage study.....	11
1.2. Terms of reference .....	11
1.3. Scope and purpose of the report .....	12
1.4. Specialist credentials .....	12
1.5. Declaration of independence .....	13
<b>2. LEGISLATIVE CONTEXT .....</b>	<b>13</b>
2.1. National Heritage Resources Act (NHRA) No. 25 of 1999 .....	13
2.2. Application timeline.....	14
<b>3. APPROACH .....</b>	<b>14</b>
3.1. Literature survey and information sources .....	14
3.2. Field survey.....	15
3.3. Specialist studies.....	16
3.4. Impact assessment .....	17
3.5. Grading .....	17
3.6. Consultation.....	17
3.7. Assumptions and limitations .....	17
<b>4. PHYSICAL ENVIRONMENTAL CONTEXT .....</b>	<b>17</b>
4.1. Site context .....	17
4.2. Site description .....	18
<b>5. FINDINGS OF THE HERITAGE STUDY .....</b>	<b>23</b>
5.1. Palaeontology .....	23
5.2. Archaeology .....	24
5.2.1. Desktop study.....	24
5.2.2. Site visit .....	27
5.3. Graves.....	40
5.4. Historical aspects and the Built environment .....	41
5.4.1. Desktop study.....	41
5.4.2. Site visit .....	45
5.5. Cultural landscapes and scenic routes .....	48
5.6. Places associated with living heritage .....	49
5.7. Visual impact assessment.....	49
5.8. Statement of significance and provisional grading .....	50

5.9. Summary of heritage indicators .....	51
<b>6. SENSITIVITY MAPPING .....</b>	<b>52</b>
<b>7. ASSESSMENT OF IMPACTS .....</b>	<b>54</b>
7.1. Construction Phase .....	54
7.1.1. Impacts to palaeontological resources .....	54
7.1.2. Impacts to archaeological resources .....	55
7.1.3. Impacts to the cultural landscape .....	56
7.2. Operation Phase .....	57
7.2.1. Impacts to the cultural landscape .....	57
7.3. Decommissioning Phase .....	58
7.3.1. Impacts to the cultural landscape .....	58
7.4. Cumulative impacts .....	59
7.5. Evaluation of impacts relative to sustainable social and economic benefits.....	60
7.6. Existing impacts to heritage resources.....	60
7.7. The No-Go alternative .....	61
7.8. Levels of acceptable change .....	61
<b>8. MITIGATION AND EMPR REQUIREMENTS .....</b>	<b>61</b>
<b>9. CONSULTATION WITH HERITAGE CONSERVATION BODIES .....</b>	<b>63</b>
<b>10. CONCLUSIONS .....</b>	<b>63</b>
10.1. Reasoned opinion of the specialist.....	64
<b>11. RECOMMENDATIONS .....</b>	<b>64</b>
<b>12. REFERENCES .....</b>	<b>65</b>
<b>APPENDIX 1 – Curriculum Vitae .....</b>	<b>69</b>
<b>APPENDIX 2 – List of finds .....</b>	<b>71</b>
<b>APPENDIX 3: MAPPING .....</b>	<b>78</b>
<b>APPENDIX 4: PALAEOLOGICAL STUDY .....</b>	<b>85</b>
<b>APPENDIX 5: VISUAL IMPACT ASSESSMENT .....</b>	<b>86</b>

## **TABLES**

Table 1-1: Potential pylon options.....	5
Table 1-2: Summary of the components and approximate areas of impact within each of the Hoogland Grid Connection Corridors. ....	9
Table 3-1: Information sources used in this assessment. ....	15
Table 6-1: Relationship between heritage grades, sensitivity ratings and wind farm and grid connection project components as developed during the early part of the project (see Figure 6-1 and Figure 6-2). ....	52
Table 7-1: Assessment of archaeological impacts. ....	55
Table 7-2: Assessment of construction phase impacts to the cultural landscape. ....	56
Table 7-3: Assessment of operation phase impacts to the cultural landscape. ....	57
Table 7-4: Assessment of decommissioning phase impacts to the cultural landscape. ....	58
Table 8-1: Heritage considerations for inclusion in the EMPr. ....	62
Table 10-1: Heritage indicators and project responses. ....	63

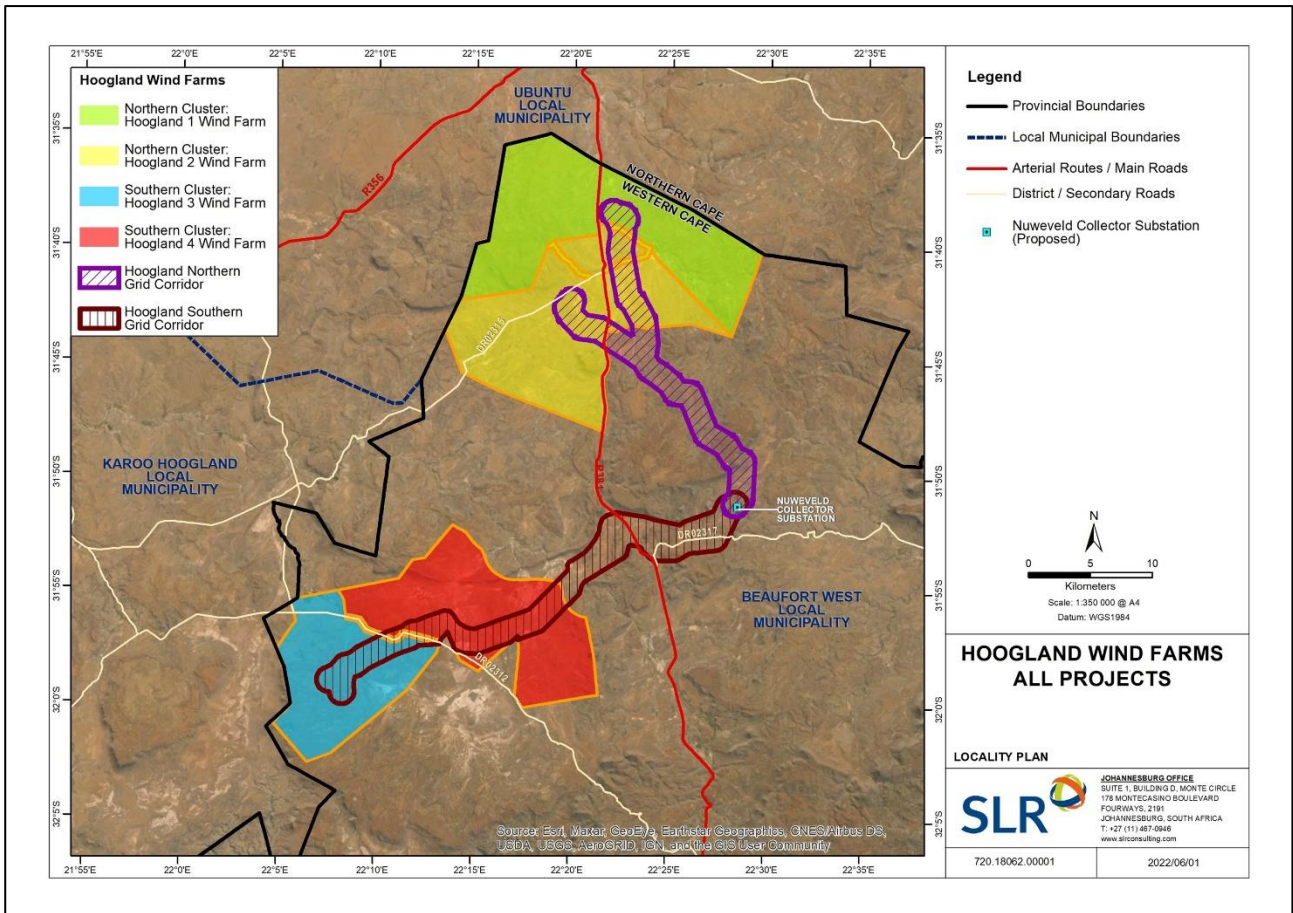
# FIGURES

Figure 1-1: Regional Map showing the project sites in relation to Loxton, Beaufort West and Karoo National Park.....	1
Figure 1-2: Extract from 1:50 000 mapsheets 3122cc &cd showing the location of the Hoogland Southern Grid Connection corridor (red polygon). The red squares show the switching station locations, while the pink square is the Nuweveld Collector Substation which does not form part of this application. Source of basemap: Chief Directorate: National Geo-Spatial Information. Website: <a href="http://www.cdngiportal.co.za/cdngiportal/">http://www.cdngiportal.co.za/cdngiportal/</a> .....	3
Figure 1-3: Power transmission - Wind farm and grid connection interface (Hoogland Southern Grid Connections shown in red block). .....	4
Figure 1-4: Example of an Eskom switching station (left) and adjoining Wind Farm substation (right) on the Kouga Wind Farm. ....	5
Figure 3-1: Aerial view of the study area (white polygon with indicative provisional alignment in yellow) showing the survey tracks (green [2021] and purple [2019] lines). ....	16
Figure 4-1: Aerial view of the study area showing the location of the Beaufort West REDZ (purple shaded polygon) and the Central EGI corridor (yellow shaded polygon). ....	18
Figure 4-2: Looking towards the northwest along a dolerite ridge in the far north-western part of the corridor. ....	19
Figure 4-3: Looking towards the east across an ephemeral drainage line in the western part of the corridor. ....	19
Figure 4-4: Looking towards the east along the northern edge of the corridor. ....	20
Figure 4-5: Looking northeast across a flat plain in the central part of the corridor occupied by a tributary of the Sak River. ....	20
Figure 4-6: Aerial view looking north along a stream bed flowing off of a high dolerite area. ....	21
Figure 4-7: Aerial view looking towards the southwest over a small plain between mountains in the eastern part of the corridor. The R381 is visible (arrowed). ....	21
Figure 4-8: Looking towards the east in the hilly eastern part of the corridor. ....	22
Figure 4-9: Aerial view towards the east in the eastern part of the corridor with the Leeuwkloof homestead in view. ....	22
Figure 4-10: Aerial view looking towards the south in the eastern part of the corridor with a farm access road in view. ...	22
Figure 5-1: Extract from the SAHRIS Palaeosensitivity map showing the study area to be of very high, moderate and zero palaeontological sensitivity (red, green and grey shading respectively). ....	23
Figure 5-2: Extract from a map showing the distribution of geometric tradition rock art. Source: Smith & Ouzman (2004: fig. 9). The present study area is in the red circle, while Hart's (2016) observation lies to the east of the circle. ....	25
Figure 5-3: Drawing of an early 19th century trekboer farmhouse by William Burchell. Source: Van Zyl (1975:103).....	26
Figure 5-4: A shepherd's hut photographed near Beaufort West in the early 20th century. Note the low, narrow doorway and informal roof structure. Source: Schoeman (2013:48). ....	26
Figure 5-5: Horse engravings from the Beaufort West area. Source: Morris (1988: fig. 3a). ....	27
Figure 5-6: Horse engravings from east of Beaufort West. Source: Orton (2010: fig. 44). ....	27
Figure 5-7: Collection of very well-patinated sandstone flaked stone artefacts dating to the MSA and possibly ESA (waypoint HL1550). Scale = 5 cm. ....	28
Figure 5-8: The location of the dense LSA artefact scatter at waypoint HL211. ....	29
Figure 5-9: Stone artefacts and ostrich eggshell at waypoint HL211. Scale in cm. ....	29
Figure 5-10: Stone artefacts and ostrich eggshell at waypoint HL1613. Scale in cm. ....	29
Figure 5-11: The location of the eland engraving at waypoint HL1581. ....	30
Figure 5-12: The eland engraving at waypoint HL1581. Scale in cm. ....	30
Figure 5-13: Dolerite boulder with many engraved animals on it at waypoint HL1574. The majority are historical scratchings and depict horses, but a scraped eland occurs in the centre. Scale in cm. ....	30
Figure 5-14: An enigmatic scraped animal engraving with head to the left and a bifurcated tail from waypoint HL1859. Scale in cm. ....	31
Figure 5-15: A scraped eland engraving with a very recently scratched scorpion overprinted from waypoint HL1860. Scale in cm. ....	31
Figure 5-16: A scraped eland engraving with its back arched downwards from waypoint HL1862. Scale in cm. ....	32

Figure 5-17: Water reservoir at waypoint HL1810. ....	33
Figure 5-18: Stone-walled ruin at waypoint HL1811. ....	33
Figure 5-19: A badly tumbled stone-walled kraal at waypoint HL1812. The semi-cleared area is inside the kraal. ....	33
Figure 5-20: Aerial view of the complex described above (waypoints HL1810-1818).....	34
Figure 5-21: Stone-walled enclosure at waypoint 1819. ....	34
Figure 5-22: <i>Stone-walled enclosure</i> at waypoint 1820.....	34
Figure 5-23: The stone-walled kraal at waypoint 1588. ....	35
Figure 5-24: The stone-walled house on the dam wall at waypoint HL1595. ....	35
Figure 5-25: Artefacts found alongside the ruin at waypoint HL1595.....	36
Figure 5-26: An ephemeral ash and rubbish dump at waypoint HL1843. ....	36
Figure 5-27: Lower grindstone and artefacts from the dump at waypoint HL1843. Scale in 1 cm intervals.....	37
Figure 5-28: Two glass bottles from the dump at waypoint HL1843. Scale in 1 cm intervals. ....	37
Figure 5-29: Historical scratched engraving of a horse and chariot and a horse and rider at waypoint HL1576. The chariot looks incomplete. Scale in cm.....	37
Figure 5-30: Historical scratched engraving of an ostrich and some crude carriages at waypoint HL1573. Scale in cm. ....	38
Figure 5-31: Historical scratched engraving of what appear to be plants at waypoint HL1573. Scale in cm.....	38
Figure 5-32: Historical scratched engraving of a horse at waypoint HL1577. Scale in cm. ....	39
Figure 5-33: Historical scratched engraving of a line of ladies in dresses at waypoints HL1579. Scale in cm.....	39
Figure 5-34: Historical scratched engraving of what may be plants and some lettering at waypoint HL1580. Scale in cm. .	39
Figure 5-35: Historical scratched engraving of a horse at waypoint HL1832 in HL03. Scale in cm.....	39
Figure 5-36: A historical scratched Nine men's morris gameboard at waypoint HL1838 in HL03. Scale in cm.....	40
Figure 5-37: A historical scratched engraving of a Cape Cart at waypoint HL1857 in HL03. Scale in cm. ....	40
Figure 5-38: Writing at waypoint HL146 in HL03. Scale in 1 and 5 cm intervals. ....	40
Figure 5-39: Writing at waypoint HL146 in HL03. Scale in 1 and 5 cm intervals. ....	40
Figure 5-40: Graveyard at waypoint HL1821. ....	41
Figure 5-41: Map showing the mid-18th century trekboer expansion in the Karoo. Source: Botha (1926: opposite preface). The wind farm study area is indicated by the red circle. ....	42
Figure 5-42: Map showing the extent of the Cape Colony by 1798. Source: Walker (1928:201). The wind farm study area is indicated by the red circle. ....	43
Figure 5-43: Map showing the expanding boundaries of the Cape Colony under British Rule. Source: Van Zyl (1975:102). The wind farm study area is indicated by the red circle. ....	44
Figure 5-44: An early-mid-20 <sup>th</sup> century shed within the Leeuwkloof farm complex (waypoint NV1850). ....	46
Figure 5-45: A stone-walled outbuilding within the Leeuwkloof farm complex (waypoint NV1850). ....	46
Figure 5-46: 20 <sup>th</sup> century stables within the Leeuwkloof farm complex (waypoint NV1850). ....	47
Figure 5-47: Aerial photograph (Job 434, strip 017, photograph 06391) of the Leeuwkloof farm complex from 1959 showing all structures to be present (waypoint NV1850). ....	47
Figure 5-48: Aerial view of the Eyerkuil farm complex showing the many flood barriers constructed in the floodplain. The inset shows them mapped on a 1:50 000 map for greater clarity.....	48
Figure 5-49: Viewshed map of the study area. Source: Lawson & Oberholzer (2022: Map 5).....	50
Figure 6-1: Sensitivity map of the western half of the grid corridor. Red, orange and yellow shaded areas are high, medium and low sensitivity respectively. ....	53
Figure 6-2: Sensitivity map of the eastern half of the grid corridor. Red, orange and yellow shaded areas are high, medium and low sensitivity respectively. ....	54
Figure 7-1: Cumulative Map indicating renewable energy facilities within the 30km buffer of the Hoogland Wind Farms and Grid Connection. ....	60

# 1. INTRODUCTION

ASHA Consulting (Pty) Ltd has been appointed by SLR South Africa Consulting (Pty) Ltd, on behalf of Red Cap Energy (Pty) Ltd and their affiliate companies (Red Cap Hoogland 1 (Pty) Ltd, Red Cap Hoogland 2 (Pty) Ltd, Red Cap Hoogland 3 (Pty) Ltd and Red Cap Hoogland 4 (Pty) Ltd), hereafter referred to as “Red Cap”, to undertake a Heritage Impact Assessment (HIA) for the proposed construction of four wind farms and associated grid connections (together known as the Hoogland Projects) in an area located between Loxton and Beaufort West in Western Cape Province (**Figure 1-1**).



**Figure 1-1: Regional Map showing the project sites in relation to Loxton, Beaufort West and Karoo National Park.**

Hoogland 1 Wind Farm (HL01) and Hoogland 2 Wind Farm (HL02) are located to the north closer to Loxton and form the Northern Cluster of wind farms which will share a grid connection, named the Hoogland Northern Grid Connection. Hoogland 3 Wind Farm (HL03) and Hoogland 4 Wind Farm (HL04) are located closer to Beaufort West and comprise the Southern Cluster which will similarly share a separate grid connection, named the Hoogland Southern Grid Connection. The two Grid Connections are each in the form of 132 kV overhead power lines and will connect the Hoogland Wind Farms to the Nuweveld Collector Substation on Red Cap’s adjacent Nuweveld Wind Farms Project.



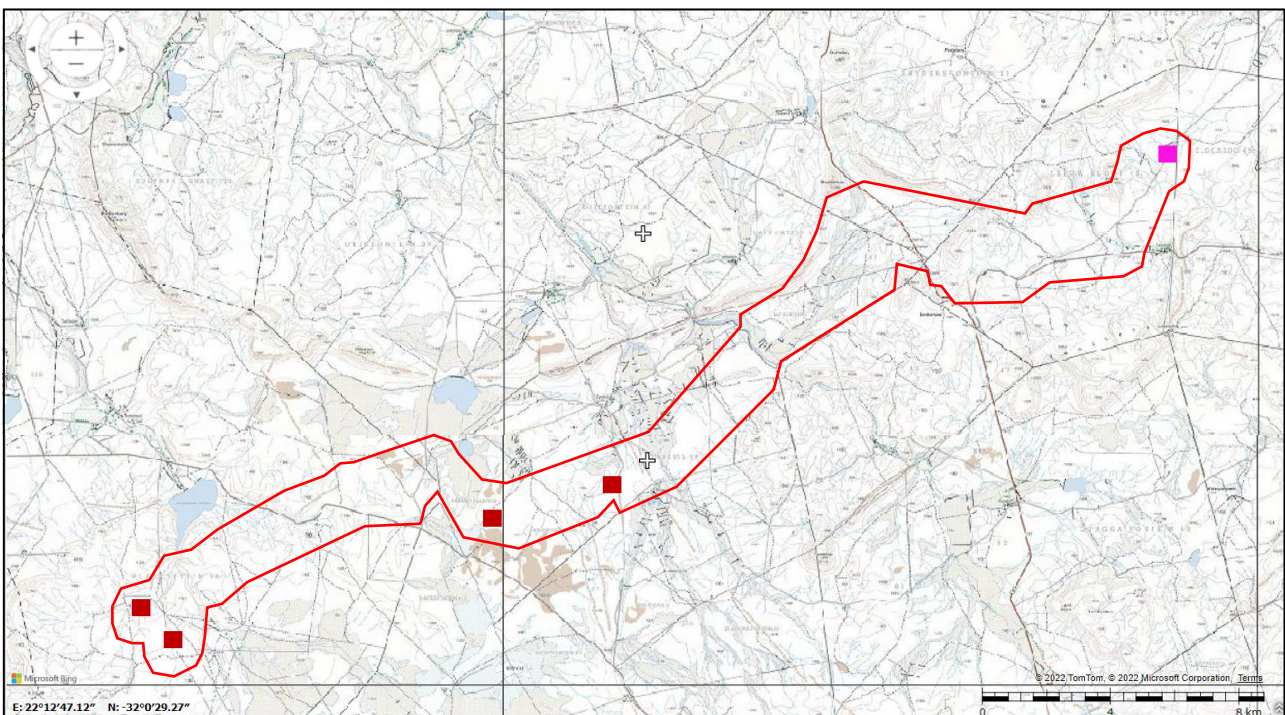
In terms of the Environmental Impact Assessment (EIA) Regulations various aspects of the proposed development may have an impact on the environment and are considered to be listed activities. These activities require authorisation from the National Competent Authority (CA), namely the Department of Forestry, Fisheries and the Environment (DFFE), prior to the commencement thereof. Specialist studies have been commissioned to verify the sensitivity and assess the impacts of the wind farms under the Gazetted specialist protocols (GN R 320 and GN R 1150 of 2020).

The scope of this report is the Hoogland Southern Grid Connection. Approximate end points for the corridor under consideration (Figure 1-2) are as follows:

- West (between Hoogland 3 switching stations): S31° 59' 16" E22° 08' 00"; and
- East (at Nuweveld Collector Station): S31° 51' 17.10" E22° 28' 32.20".

The farm portions included within the corridor are as follows:

- Remainder of Portion 1 of Platfontein 28
- Portion 2 of Platfontein 28
- Portion 3 of Platfontein 28
- Portion 4 of Platfontein 28
- Remainder of Snydersfontein 21
- Annex Karoo Plaats 33
- Remainder of Driefontein 37
- Remainder of Portion 1 of Eyerkuil 39
- Remainder of Portion 2 of Eyerkuil 39
- Portion 3 of Eyerkuil 39
- Portion 1 of Lapfontein 40
- Aangrensende Lap Fontein 41
- Remainder of Farm 42
- Leeuw Kloof 43
- Portion 4 of Duiker Kranse 45



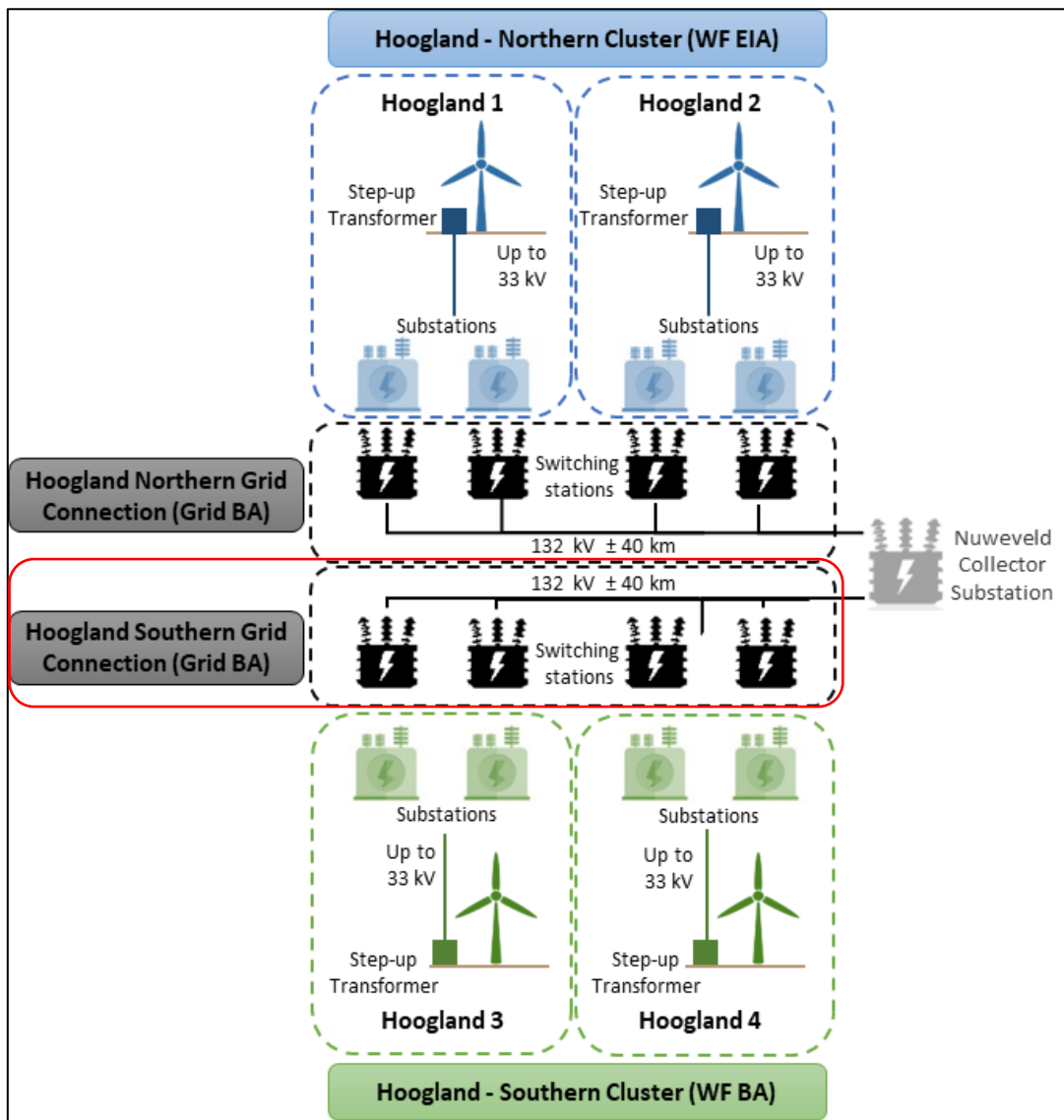
**Figure 1-2: Extract from 1:50 000 mapsheets 3122cc &cd showing the location of the Hoogland Southern Grid Connection corridor (red polygon). The red squares show the switching station locations, while the pink square is the Nuweveld Collector Substation which does not form part of this application. Source of basemap: Chief Directorate: National Geo-Spatial Information. Website: <http://www.cdngiportal.co.za/cdngiportal/>.**

## **1.1. Project description**

### **1.1.1. Routing of Corridor**

To allow efficient transmission, the electricity generated by the turbines undergoes a voltage “step-up” process that occurs at each wind turbine where power is stepped up to a maximum of 66 kV (either in the turbine or in a transformer container next to the turbine), and again at the wind farm substation where power is stepped up to 132 kV. These components are part of the respective Wind Farm infrastructure and applications (Figure 1-3).

The power is then transferred through a switching station (next to each of the Wind Farm substations) along a 132 kV line to the proposed Nuweveld Collector Substation and there it will be stepped up to 400 kV for evacuation to the national grid. The Nuweveld Collector Substation is not part of this project and has already been granted Environmental Authorisation.



**Figure 1-3: Power transmission - Wind farm and grid connection interface (Hoogland Southern Grid Connections shown in red block).**

### 1.1.2. Grid Connection Components

#### Switching stations

Each switching station will be located alongside the respective Wind Farm substation. There will be a physical barrier between the two in the form of a ±2.4 m high perimeter fence (Figure 1-4 shows an example). The Eskom switching stations on each Hoogland Wind Farm will each have a total footprint of approximately 150 x 75 m (11 250 m<sup>2</sup>). The switching station area will include all the standard switching station electrical equipment/components, such as bus bars, metering equipment, switchgear, and will also house control, operational, workshop and storage buildings/areas.








**Figure 1-4: Example of an Eskom switching station (left) and adjoining Wind Farm substation (right) on the Kouga Wind Farm.**




#### 132 kV Line and pylons



The proposed 132 kV transmission line will be largely supported by monopole pylons approximately 32 m in height. The spans (distance between pylons) on the monopole pylons (without stays) are on average 260 m. Some much larger spans may be required depending on the terrain and also to avoid areas potentially sensitive to pylon placement. On this basis, variations of pylons may be used which includes lattice pylons but only for these technically challenging areas. Table 1-1 shows the potential types of pylon options to be used.

A 5 km corridor for this infrastructure was originally assessed during the Pre-application phase and this has been refined and reduced to approximately 2 km for this Basic Assessment phase. In addition, within this corridor, a provisional alignment for the 132kV line, that avoids no-go areas, has also been presented on the maps. The  $\pm 2$  km corridor is the subject of the application for environmental authorisation and this assessment. The Southern Grid Connection is  $\pm 40$  km in length, and assuming each pylon is spaced every 260 m and has a footprint of 80 m<sup>2</sup>, the respective pylon footprint is 1.23 ha.

**Table 1-1: Potential pylon options.**

	Tower Type	Description and purpose	Illustration
1.	132kV Intermediate <b>Self-Supporting</b> Single Circuit Monopole	<p>Self-supporting galvanised steel monopole intermediate or suspension structure with no stays/anchors. The monopole is designed to support a double electrical circuit with a twin conductor arrangement.</p> <p>This structure will be used as intermediate structures between inline strain or angle strain points. <b>This structure will also be the most common structure used for a double circuit line</b> at an estimated 60% to 80% of the total number of structures.</p> <p>Monopole Height: Between 26 m and 32 m.            Pole top diameter: 380 mm to 450 mm            Pole Base diameter: 1.2 m to 1.5 m</p>	
2.	132kV Inline or Angle Strain <b>Self-Supporting</b> Double Circuit Monopole	<p>Self-supporting galvanised steel monopole inline or angle strain structure with no stays/anchors. the monopole is designed to support a double electrical circuit with a twin conductor arrangement.</p> <p>The number of inline or angle strain points estimated in the order of 20% to 40% of the total number of structures.</p> <p>Monopole Height: Between 26m and 32m.            Pole top diameter: 380mm to 450mm            Pole Base diameter: 1.8m to 2.5m</p>	
3.	132kV Inline or Angle Strain <b>Guyed</b> Double Circuit Monopole	<p>Galvanised steel monopole inline or angle strain structure with anchors/stays for additional structure support. This monopole is similar to the self-supporting monopole but with additional anchor support for conditions where longer span lengths is required with higher conductor tensions.</p> <p>The monopole with anchors is design to support the conductor tensions associated with the conductor weight and longer span lengths.</p> <p>Monopole Height: Between 26 m and 32 m.            Pole top diameter: 380 mm to 450 mm            Pole Base diameter: 1.8 m to 2.5 m</p> <p>Anchors/Stays:            Depending on the angle strain point up to 4 x anchors.</p>	

	Tower Type	Description and purpose	Illustration
4.	132kV Inline or Angle Strain <b>Lattice Steel</b> Tower for double circuit line	Galvanised steel inline or angle strain lattice tower for conditions where longer span lengths across valley in exceptional cases is required with higher conductor tensions. (500 m to 800 m spans)  Tower Height: Between 31 m and 38 m.  Foundations: 4 x concrete foundations for 4 x legs of the tower. Base of the tower with 4 legs in general 15 m x 15 m area.	
5.	<b>Triple pole</b> structure  2 x Single circuit with up to Twin Tern Conductor	For long spans (>350 m to 500 m) across valleys and rivers.  Strain structure with three single monopoles per circuit. 5-9 stays per triple pole structure depending on angle configuration.  Height: Typically 18 to 16 m.  In a <b>double circuit</b> configuration, it will be a triple pole structure per circuit placed at 10 m-15 m apart (see figure).	
6.	132kV Suspension <b>Self-Supporting</b> Single Circuit Monopole with single conductor	Self-supporting galvanised steel monopole suspension structure with no stays/anchors. The monopole is designed to support a single electrical circuit with a single conductor arrangement.  This structure will be used as an intermediate structure between inline strain or angle strain points. <b>This structure will also be the most common structure used for a single circuit line</b> , at an estimated 50% to 70% of the total number of structures.  The structure is designed to support the conductor weight as well as the wind loading specifications. Monopole Height: Between 22 m and 26 m. Pole top diameter: 230 mm Pole Base diameter: 650 mm	

	Tower Type	Description and purpose	Illustration
7.	132kV Inline or Angle Strain <b>Self-Supporting</b> Single Circuit Monopole with single conductor	<p>Self-supporting galvanised steel monopole inline or angle strain structure with no stays/anchors. The monopole is designed to support a single electrical circuit with a single conductor arrangement,</p> <p>This structure will be used as a strain structure and will be positioned at the angle points along the line or as an inline position where a strain point is required due to the ground elevation. The number of inline or angle strain points estimated in the order of 30% to 40% of the total number of structures.</p> <p>Monopole Height: Between 24 m and 30 m. Pole top diameter: 380 mm Pole Base diameter: 1 m to 1.2 m</p>	
8.	<b>Triple pole</b> structure  1 x Single circuit with up to Twin Tern Conductor	<p>For long spans (&gt;350 m to 500 m) across valleys and rivers.</p> <p>Strain structure with three single monopoles. 5-9 stays per triple pole structure depending on angle configuration.</p> <p>Height: Typically 18 to 16 m.</p>	

## Access

The site can be accessed via the well-established existing road network in the area. The main access would be via Beaufort West or Loxton using the R381. The Grid Corridor traverses the Hoogland and Nuweveld Wind Farm areas and therefore the wind farm access and service road network within these wind farm areas will be utilised to access the servitude.

To access the remaining areas, existing access roads and tracks (upgraded to  $\pm 2-4$  m wide where needed) will be used as far as possible and new access tracks would also be  $\pm 2-4$  m wide. These tracks would avoid steep areas and drainage lines and rather use existing roads/tracks to cross these features as far as possible.

A track is also proposed to run along each Grid Connection line as far as possible and would be established during the construction phase to enable access for the construction of the pylons and stringing of the lines. In certain areas, such as when the line spans over a sensitive watercourse, goes up very steep slopes, or spans an ecologically sensitive area, the service track will not run parallel to the line but will be routed to access the specific pylons (where possible). These tracks would not be rehabilitated as they would continue to provide access for maintenance and management purposes and will be maintained throughout the life of the project. For the Southern Grid Connection, it is anticipated that the total area required for the new access tracks is up to 18 ha.

## Temporary areas

During construction, temporary laydown areas will be identified along the alignment, with the main equipment and construction yards being located along the alignment or being based in one of the surrounding towns or on one of the wind farms. It is anticipated that the total area required for the temporary laydown areas is up to 5 ha.

## Summary of components and disturbance footprints

Table 1-2 summarises the project description.

**Table 1-2: Summary of the components and approximate areas of impact within each of the Hoogland Grid Connection Corridors.**

Project Components	Description	Hoogland Southern Grid Connection
<b>Locations</b>	Switching station centre point (Hoogland 3A):	31° 59' 32,677" S 22° 8' 17,653" E
	Switching station centre point (Hoogland 3B):	31° 59' 0,783" S
	Switching station centre point (Hoogland 4A):	31° 56' 48,449" S 22° 17' 0,384"
	Switching station centre point (Hoogland 4B):	31° 57' 11,268" S 22° 14' 35,821" E
<b>Switching stations</b>	There will be two Eskom switching stations on each wind farm with a footprint of approximately 150 x 7 m (11,250 m <sup>2</sup> ). Each grid connection will therefore have four switching stations in total. The switching station area will include all the standard switching station electrical equipment/components, such as bus bars, metering equipment, switchgear, and will also house control, operational, workshop and storage buildings/areas. Total area for four switching stations:	5 ha (permanent)
<b>Overhead lines and pylons</b>	There will be a 132 kV overhead line supported by mostly monopole pylons approximately 32 m in height. The spans (distance between pylons) on the monopole pylons (without stays) are on average 260 m. Other types of pylons will be used where necessary. The distance of each line, and respective pylon footprint is as follows:	40 km 1.23 ha (permanent)
<b>Access roads and tracks</b>	Existing access roads and tracks (upgraded to ± 2-4 m wide where needed) will be used as far as possible and new access tracks will also be ±2-4 m wide. These are required for all project phases.	18 ha (permanent)
<b>Temporary areas</b>	Temporary laydown areas will be identified along the alignment, with the main equipment and construction yards being located along the alignment or based in one of the surrounding towns or on one of the wind farms. It is anticipated that the total area required for the temporary laydown areas is up to 5 ha.	5 ha (temporary)
<b>Total disturbance footprint: Temporary</b>		<b>5 ha</b>

Project Components	Description	Hoogland Grid Connection	Southern Grid Connection
Total disturbance footprint:		Permanent	23.73 ha

### Timeframes

The proposed timeframes of the Hoogland Northern Grid Connection will align with the development of the Hoogland 1 and 2 Wind Farms and the proposed timeframes of the Hoogland Southern Grid Connection will align with the Hoogland 3 and 4 Wind Farms respectively. Following the formal EIA process, which typically takes 1 to 2 years to complete, and if authorised, the developer / applicant would then prepare the project for submission to the REIPPPP during a forthcoming bidding window. It is currently unknown when the future bidding windows will be. It must be noted that with the energy market in South Africa being deregulated and there is also a possibility the wind farms will be developed for private off-take (energy sold to private entities).

Should the project be selected and given “preferred bidder” status the project would then move into the next phase which includes obtaining other permits, licenses, including Water Use Licences, Rezoning permission, and other consents before reaching financial close which is normally less than 1 year after preferred bidder status is announced. Thus, construction is likely to commence no earlier than about 1 to 1.5 years after the issuing of an EA, but this is all dependent on how soon after obtaining the EA the next bidding window is and what the requirements are in the bidding round.

The construction period for each Grid Connection would take between 18 – 24 months. On completion each Grid Connection would be ceded to Eskom and become part of the National Grid infrastructure, thus it is unlikely that it would be decommissioned, even if the Wind Farms eventually are.

#### 1.1.3. Alternatives

A comprehensive iterative design process has been undertaken to inform the respective Wind Farm layouts and associated Grid Connection infrastructure for the Hoogland Projects.

By integrating the screening and assessment of environmental and social constraints alongside the technical components of the project, early in a project lifecycle, allowed for the reduction in risks to the project and supports the application of the mitigation hierarchy by demonstrating the avoidance and minimisation of impacts. This integrated design approach negates the need for an alternative’s assessment in the detailed Basic Assessment (BA) process (as per NEMA) as due to the thorough process entailed, it is unlikely that there will any fatal flaws to prevent the project proceeding.

However, the preferred layouts of the Hoogland Wind Farms, and respective Grid Corridors, will each be assessed against the ‘no-go’ alternative. The ‘no-go’ alternative is the option of not constructing the Project where the status quo of the current farming activities on the site would prevail.



#### 1.1.4. Aspects of the project relevant to the heritage study

All aspects of the proposed development are relevant, since excavations for foundations and/or services may impact on archaeological and/or palaeontological remains, while all above-ground aspects create potential visual (contextual) impacts to the cultural landscape and any significant heritage sites that might be visually sensitive.

#### 1.2. Terms of reference

ASHA Consulting was asked to conduct desktop research and a field assessment of the study area to identify heritage sites. All sites were to be recorded with spatial data provided to the developer to facilitate the design of a sensitive layout. Subsequent deliverables include:

- Screening study (whole project)
- Site Sensitivity Verification reports (one per cluster and one per grid connection);
- Pre-application assessment reports (one per cluster and one per grid connection); and
- Final impact assessment reports (one per cluster and one per grid connection).

NID applications were submitted for each of the six projects. The response for the Hoogland Southern Grid Connection is shown below.

**RESPONSE TO NOTIFICATION OF INTENT TO DEVELOP: HIA REQUIRED**  
**In terms of Section 38(8) of the National Heritage Resources Act (Act 25 of 1999) and the Western Cape**  
**Provincial Gazette 4061, Notice 298 of 2003**

**NOTIFICATION OF INTENT TO DEVELOP: PROPOSED TO DEVELOP A 132 KV POWERLINE AND ASSOCIATED ELECTRICAL INFRASTRUCTURE TO CONNECT THE HOOGLAND 2 AND HOOGLAND 3 WIND FARMS TO THE NATIONAL ELECTRICITY GRID VIA THE NUWEVELD COLLECTOR SUBSTATION (SOUTH GRID), HOOGLAND SOUTH GRID CONNECTION BEAUFORT WEST, SUBMITTED IN TERMS OF SECTION 38(1) OF THE NATIONAL HERITAGE RESOURCES ACT (ACT 25 OF 1999)**

**CASE NUMBER: 21070804SB0818E**

The matter above has reference.

Heritage Western Cape is in receipt of your application for the above matter received. This matter was discussed at the Heritage Officers Meeting held on 30 August 2021.

You are hereby notified that, since there is reason to believe that the proposed to develop a 132 kV powerline and associated electrical infrastructure to connect the Hoogland 2 and Hoogland 3 Wind Farms to the national electricity grid via the Nuweveld Collector Substation (South Grid), Hoogland South grid connection Beaufort West will impact on heritage resources, HWC requires that a Heritage Impact Assessment (HIA) that satisfies the provisions of Section 38(3) of the NHRA be submitted. Section 38(3) of the NHRA provides

- (3) *The responsible heritage resources authority must specify the information to be provided in a report required in terms of subsection (2)(a): **Provided that the following must be included:***
- (a) *The identification and mapping of all heritage resources in the area affected;*
  - (b) *an assessment of the significance of such resources in terms of the heritage assessment criteria set out in section 6(2) or prescribed under section 7;*
  - (c) *an assessment of the impact of the development on such heritage resources;*
  - (d) *an evaluation of the impact of the development on heritage resources relative to the sustainable social and economic benefits to be derived from the development;*
  - (e) *the results of consultation with communities affected by the proposed development and other interested parties regarding the impact of the development on heritage resources;*
  - (f) *if heritage resources will be adversely affected by the proposed development, The consideration of alternatives; and*
  - (g) *plans for mitigation of any adverse effects during and after the completion of the proposed development.*

(Our emphasis)

This HIA must in addition have specific reference to the following:

- Visual impact assessment study
- Archaeology impact assessment study
- Palaeontological impact assessment study

The HIA must have an overall assessment of the impacts to heritage resources which are not limited to the specific studies referenced above.

The required HIA must have an integrated set of recommendations.


The comments of relevant registered conservation bodies; all Interested and Affected parties; and the relevant Municipality must be requested and included in the HIA where provided. Proof of these requests must be supplied.

Please note, should you require the HIA to be submitted as a Phased HIA, a written request must be submitted to HWC prior to submission. HWC reserves the right to determine whether a phased HIA is acceptable on a case-by-case basis.

If applicable, applicants are strongly advised to review and adhere to the time limits contained the Standard Operational Procedure (SOP) between DEADP and HWC. The SOP can be found using the following link <http://www.hwc.org.za/node/293>

Kindly take note of the HWC meeting dates and associated agenda closure date in order to ensure that comments are provided within as Reasonable time and that these times are factored into the project timeframes.

HWC reserves the right to request additional information as required.  
Should you have any further queries, please contact the official above and quote the case number.

  
.....  
Michael Janse van Rensburg  
Chief Executive Officer: Heritage Western Cape



### 1.3. Scope and purpose of the report

An HIA is a means of identifying any significant heritage resources before development begins so that these can be managed in such a way as to allow the development to proceed (if appropriate) without undue impacts to the fragile heritage of South Africa. This HIA report aims to fulfil the requirements of the heritage authorities such that a comment can be issued by them for consideration by DFFE who will review the BA and grant or refuse authorisation. The HIA report will outline any management and/or mitigation requirements that will need to be complied with from a heritage point of view and that should be included in the conditions of authorisation should this be granted.

### 1.4. Specialist credentials

Dr Jayson Orton has an MA (UCT, 2004) and a D.Phil (Oxford, UK, 2013), both in archaeology, and has been conducting Heritage Impact Assessments and archaeological specialist studies in South Africa (primarily in the Western Cape and Northern Cape provinces) since 2004 (please see curriculum vitae included as Appendix 1). He has also conducted research on aspects of the Later Stone Age in these provinces and published widely on the topic. He is an accredited heritage practitioner with the Association of Professional Heritage Practitioners (APHP; Member #43) and also holds archaeological accreditation with the Association of Southern African Professional Archaeologists (ASAPA) CRM section (Member #233) as follows:

- Principal Investigator: Stone Age, Shell Middens & Grave Relocation; and



- Field Director: Colonial Period & Rock Art.

## 1.5. Declaration of independence

ASHA Consulting (Pty) Ltd and its consultants have no financial or other interest in the proposed development and will derive no benefits other than fair remuneration for consulting services provided.

## 2. LEGISLATIVE CONTEXT

### 2.1. National Heritage Resources Act (NHRA) No. 25 of 1999

The NHRA protects a variety of heritage resources as follows:

- Section 34: structures older than 60 years;
- Section 35: prehistoric and historical material (including ruins) more than 100 years old as well as military remains more than 75 years old, palaeontological material and meteorites;
- Section 36: graves and human remains older than 60 years and located outside of a formal cemetery administered by a local authority; and
- Section 37: public monuments and memorials.

Following Section 2, the definitions applicable to the above protections are as follows:

- Structures: “any building, works, device or other facility made by people and which is fixed to land, and includes any fixtures, fittings and equipment associated therewith”;
- Palaeontological material: “any fossilised remains or fossil trace of animals or plants which lived in the geological past, other than fossil fuels or fossiliferous rock intended for industrial use, and any site which contains such fossilised remains or trace”;
- Archaeological material: a) “material remains resulting from human activity which are in a state of disuse and are in or on land and which are older than 100 years, including artefacts, human and hominid remains and artificial features and structures”; b) “rock art, being any form of painting, engraving or other graphic representation on a fixed rock surface or loose rock or stone, which was executed by human agency and which is older than 100 years, including any area within 10m of such representation”; c) “wrecks, being any vessel or aircraft, or any part thereof, which was wrecked in South Africa, whether on land, in the internal waters, the territorial waters or in the maritime culture zone of the Republic, as defined respectively in sections 3, 4 and 6 of the Maritime Zones Act, 1994 (Act No. 15 of 1994), and any cargo, debris or artefacts found or associated therewith, which is older than 60 years or which SAHRA considers to be worthy of conservation”; and d) “features, structures and artefacts associated with military history which are older than 75 years and the sites on which they are found”;
- Grave: “means a place of interment and includes the contents, headstone or other marker of such a place and any other structure on or associated with such place”; and
- Public monuments and memorials: “all monuments and memorials a) “erected on land belonging to any branch of central, provincial or local government, or on land belonging to any organisation funded by or established in terms of the legislation of such a branch of government”; or b) “which were paid for by public subscription, government funds, or a public-spirited or military organisation, and are on land belonging to any private individual.”

Section 3(3) describes the types of cultural significance that a place or object might have in order to be considered part of the national estate. These are as follows:

- a) its importance in the community, or pattern of South Africa's history;
- b) its possession of uncommon, rare or endangered aspects of South Africa's natural or cultural heritage;
- c) its potential to yield information that will contribute to an understanding of South Africa's natural or cultural heritage;
- d) its importance in demonstrating the principal characteristics of a particular class of South Africa's natural or cultural places or objects;
- e) its importance in exhibiting particular aesthetic characteristics valued by a community or cultural group;
- f) its importance in demonstrating a high degree of creative or technical achievement at a particular period;
- g) its strong or special association with a particular community or cultural group for social, cultural or spiritual reasons;
- h) its strong or special association with the life or work of a person, group or organisation of importance in the history of South Africa; and
- i) sites of significance relating to the history of slavery in South Africa.

While landscapes with cultural significance do not have a dedicated Section in the NHRA, they are protected under the definition of the National Estate (Section 3). Section 3(2)(c) and (d) list "historical settlements and townscapes" and "landscapes and natural features of cultural significance" as part of the National Estate. Furthermore, some of the points in Section 3(3) speak directly to cultural landscapes.

Section 38(8) of the NHRA states that if an impact assessment is required under any legislation other than the NHRA then it must include a heritage component that satisfies the requirements of S.38(3). Furthermore, the comments of the relevant heritage authority must be sought and considered by the consenting authority prior to the issuing of a decision. Under the National Environmental Management Act (No. 107 of 1998; NEMA), as amended, the project is subject to a Basic Assessment (BA). The present report provides the heritage component. HWC is required to provide comment on the proposed project in order to facilitate final decision making by the DFFE.

## **2.2. Application timeline**

The application to DFFE under NEMA is currently in the pre-application phase with submission estimated to be August- 2022.

# **3. APPROACH**

## **3.1. Literature survey and information sources**

A survey of available literature was carried out to assess the general heritage context into which the development would be set. The information sources used in this report are presented in Table 3-1. Data were also collected via a field survey.

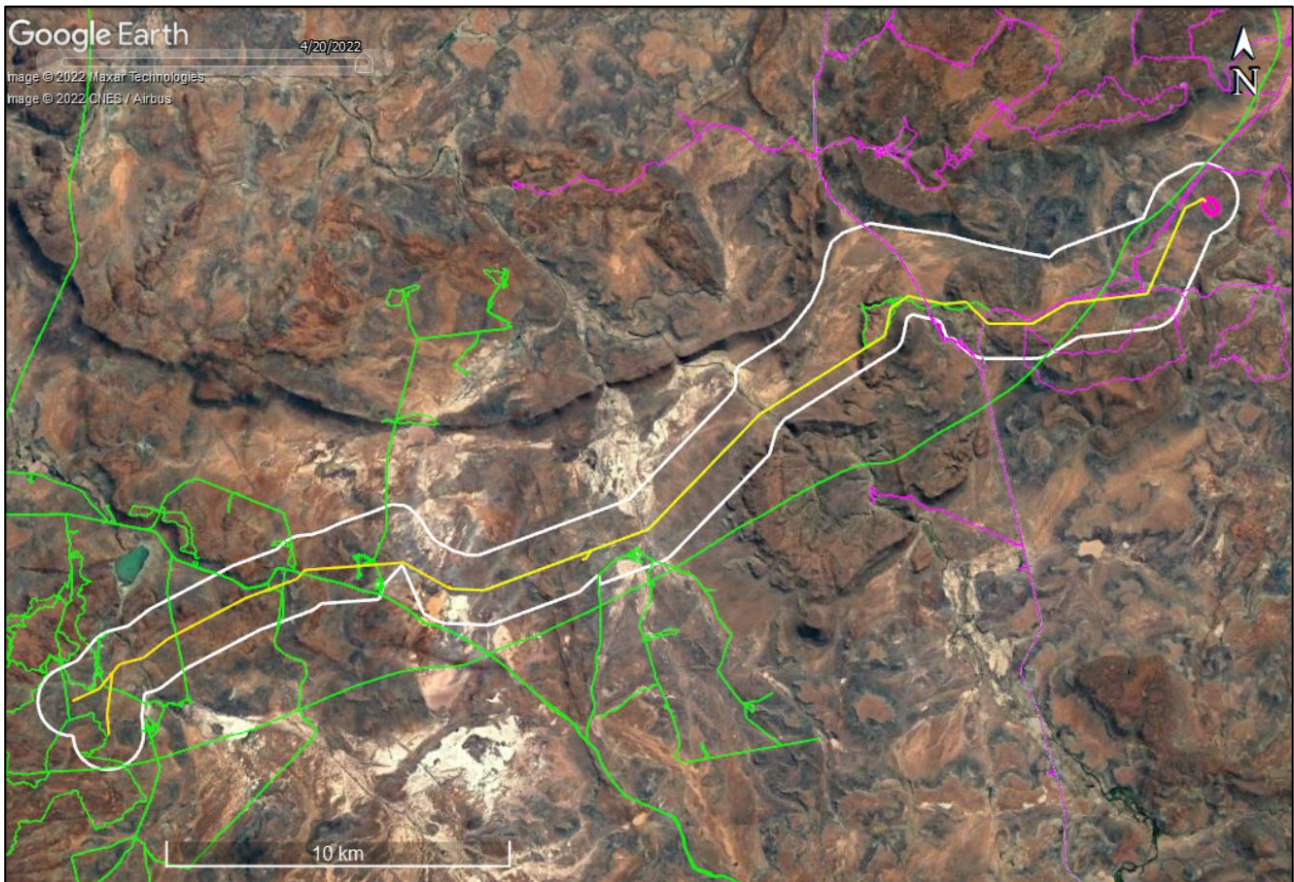
**Table 3-1: Information sources used in this assessment.**

Data / Information	Source	Date	Type	Description
Maps	Chief Directorate: National Geo-Spatial Information	Various	Spatial	Historical and current 1:50 000 topographic maps of the study area and immediate surrounds
Aerial photographs	Chief Directorate: National Geo-Spatial Information	Various	Spatial	Historical aerial photography of the study area and immediate surrounds
Aerial photographs	Google Earth	Various	Spatial	Recent and historical aerial photography of the study area and immediate surrounds
Cadastral data	CapeFarmMapper ( <a href="http://gis.elsenburg.com/apps/cfm/#">http://gis.elsenburg.com/apps/cfm/#</a> )	Current	Spatial	Cadastral boundaries, extents and aerial photography
Cadastral data	Chief Directorate: National Geo-Spatial Information	Various	Survey diagrams	Historical and current survey diagrams, property survey and registration dates
Background data	South African Heritage Resources Information System (SAHRIS)	Various	Reports	Previous impact assessments for any developments in the vicinity of the study area
Palaeontological sensitivity	South African Heritage Resources Information System (SAHRIS)	Current	Spatial	Map showing palaeontological sensitivity and required actions based on the sensitivity.
Background data	Books, journals, websites	Various	Books, journals, websites	Historical and current literature describing the study area and any relevant aspects of cultural heritage.

### 3.2. Field survey

Part of the study area was covered during the fieldwork for the adjacent Nuweveld projects (Orton 2021a, 2021b, 2021c, 2021d). Days in which the present corridor was visited were 09 April and 13 May 2019. The site was subjected to further survey for the Hoogland project on 29-31 March, 20 and 22 May, and 21-23 September 2021. Some days had two archaeologists (Anja Huisamen and the author) on site, but others had one. A helicopter flight around the broader study area was also undertaken to familiarise specialists with the landscape. The surveys were during various seasons but, in this dry area, the season makes no meaningful difference to vegetation covering and hence the ground visibility for the archaeological survey. Other heritage resources are not affected by seasonality. During the survey the positions of finds and survey tracks were recorded on a hand-held Global Positioning System (GPS) receiver set to the WGS84 datum (Figure 3-1). Photographs

were taken at times in order to capture representative samples of both the affected heritage and the landscape setting of the proposed development.



**Figure 3-1: Aerial view of the study area (white polygon with indicative provisional alignment in yellow) showing the survey tracks (green [2021] and purple [2019] lines).**

Early surveys aimed to document as many heritage resources as possible so as to be able to produce the required sensitivity data for screening purposes. Subsequent surveys aimed to fill in any gaps in coverage in areas favourable for development but focused largely on the wind farms. Survey coverage was generally less dense on the open plains because they were found to be less sensitive than the hilly areas and valleys.

It should be noted that amount of time between the dates of the field inspection and final report do not materially affect the outcome of the report.

### **3.3. Specialist studies**

As per the HWC NID response, each of the projects required specialist studies of archaeology, palaeontology and visual impacts. While the former is conducted by the present author and included within the body of the HIA, palaeontology is being considered by Dr John Almond of Natura Viva cc and visual impacts are assessed by Bernie Oberholzer and Quinton Lawson.

### **3.4. Impact assessment**

For consistency among specialist studies, the impact assessment was conducted through application of a scale supplied by SLR.

### **3.5. Grading**

S.7(1) of the NHRA provides for the grading of heritage resources into those of National (Grade I), Provincial (Grade II) and Local (Grade III) significance. Grading is intended to allow for the identification of the appropriate level of management for any given heritage resource. Grade I and II resources are intended to be managed by the national and provincial heritage resources authorities respectively, while Grade III resources would be managed by the relevant local planning authority. These bodies are responsible for grading, but anyone may make recommendations for grading.

It is intended under S.7(2) that the various provincial authorities formulate a system for the further detailed grading of heritage resources of local significance but this is generally yet to happen. Heritage Western Cape (2016), however, uses a system in which resources of local significance are divided into Grade IIIA, IIIB and IIIC. These approximately equate to high, medium and low local significance, while sites of very low or no significance (and generally not requiring mitigation or other interventions) are referred to as Not Conservation Worthy (NCW).

### **3.6. Consultation**

The draft HIA was submitted to relevant interested and affected parties as required by HWC in their response to the NID application (Section 1.2). The report was also included in the main public participation process (PPP) required under NEMA as part of the BA.

### **3.7. Assumptions and limitations**

The field study was carried out at the surface only and hence any completely buried archaeological sites would not be readily located. Similarly, it is not always possible to determine the depth of archaeological material visible at the surface. The site is very extensive and a comprehensive survey was impossible. Furthermore, only one day was specifically dedicated to surveying a section of the corridor where other constraints were known to occur and a likely preliminary alignment was already available for consideration in the field. Nevertheless, it is assumed that the adopted survey methodology (as described in Section 3.2) has recorded a good sample of the area's heritage and allowed for a reliable assessment of the potential impacts of the development. It is assumed that the corridor approach will allow enough flexibility to avoid the majority of – or more likely all – significant heritage sites in the final design phase.

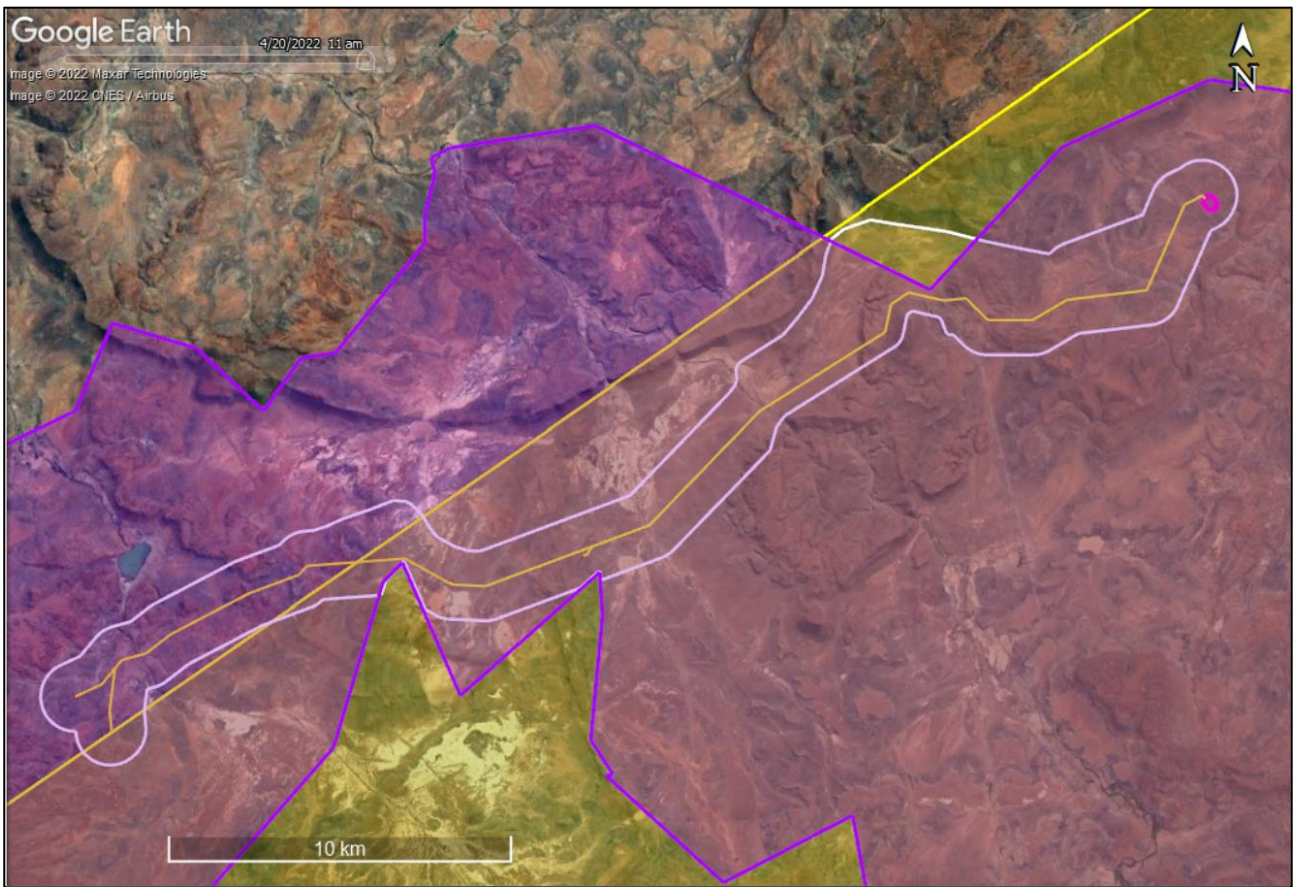
## **4. PHYSICAL ENVIRONMENTAL CONTEXT**

### **4.1. Site context**

The study area is located in a rural/natural context used for livestock (sheep and cattle) and game rearing, although small patches of land either are cultivated or have been cultivated at some point in the last several decades. All local roads are gravel and farm complexes are few and far between.



Human modification of the environment, aside from roads and occasional farm complexes, some of which have associated agricultural lands, is limited to wind pumps, reservoirs, dams and farm fences. The corridor falls partly within the recently gazetted Beaufort West REDZ (DFFE 2021) and partly within the Central Electricity Grid Infrastructure (EGI) corridor (Figure 4-1).



**Figure 4-1: Aerial view of the study area showing the location of the Beaufort West REDZ (purple shaded polygon) and the Central EGI corridor (yellow shaded polygon).**

## 4.2. Site description

The grid corridor is located north of the highest part of the Great Escarpment on land varying in elevation from 1380 m above mean sea level (amsl) to 1660 m amsl. The study area varies in nature with some parts being hilly or even mountainous and others being flat. Notably, a wide flat plain lies in the central part, associated with the Sak River and some of its tributaries, while the eastern part of the corridor has the most hills. Other areas have smaller dolerite hills formed by dolerite dykes and sills, and low sandstone scarps occur at times. In places shale is visible on the surface but this is largely limited to riverbeds. The majority of rocks in the area do not form cliffs but break into pieces through erosion and weathering. The exception is the occasional bands of sandstone which are more resistant to weathering. These create low cliffs (in the order to 1 to 5 m high) and sometimes result in the formation of rock shelters. Narrow, incised valleys with well-defined rivers are rare. Vegetation tends to be relatively sparse due variably to the elevation and exposure, limited rainfall and sometimes very rocky substrates. Figure 4-2 to Figure 4-10 provide a series of views across the original 5 km wide corridor to show the general character of the landscape.



**Figure 4-2:** Looking towards the northwest along a dolerite ridge in the far north-western part of the corridor.



**Figure 4-3:** Looking towards the east across an ephemeral drainage line in the western part of the corridor.





**Figure 4-4: Looking towards the east along the northern edge of the corridor.**




**Figure 4-5: Looking northeast across a flat plain in the central part of the corridor occupied by a tributary of the Sak River.**





**Figure 4-6: Aerial view looking north along a stream bed flowing off of a high dolerite area.**




**Figure 4-7: Aerial view looking towards the southwest over a small plain between mountains in the eastern part of the corridor. The R381 is visible (arrowed).**



**Figure 4-8: Looking towards the east in the hilly eastern part of the corridor.**



**Figure 4-9: Aerial view towards the east in the eastern part of the corridor with the Leeuwkloof homestead in view.**



**Figure 4-10: Aerial view looking towards the south in the eastern part of the corridor with a farm access road in view.**

## 5. FINDINGS OF THE HERITAGE STUDY

This section describes the heritage resources recorded in the study area during the course of the project.

### 5.1. Palaeontology

The SAHRIS Palaeosensitivity map shows the study area to be of largely very high sensitivity but with patches of moderate and zero sensitivity (Figure 5-1).



**Figure 5-1: Extract from the SAHRIS Palaeosensitivity map showing the study area to be of very high, moderate and zero palaeontological sensitivity (red, green and grey shading respectively).**

Almond (2022:i) found that the study area “is underlain by continental sediments of the Lower Beaufort Group (Karoo Supergroup) of Middle to Late Permian age.” He notes that existing records of fossil sites are rare from the area and that his surveys produced relatively few new sites. Finds included several tetrapod skulls and post-cranial skeletal remains with these being mostly “small-bodied therapsids such as dicynodonts and therocephalians, numerous tetrapod burrow casts, as well as low diversity trace fossil assemblages but only rare, poorly-preserved fossil wood with no other plant material .”

He concludes that “well-preserved fossils of scientific and conservation interest are remarkably rare within the project area as a whole. This is attributed to (a) poor levels of bedrock exposure associated with generally low relief and pervasive cover by largely unfossiliferous superficial sediments; (b) extensive dolerite intrusion which has “sterilized” large volumes of potentially fossiliferous bedrocks through thermal metamorphism, leaching and secondary mineralisation,



while the large dolerite outcrop areas in the uplands are completely fossil-free; (c) highly impoverished fossil biotas within the upper Poortjie Member (lowermost Teekloof Formation) stratigraphic interval that are associated with the catastrophic end Middle Permian Mass Extinction Event of ~260 Ma.”

## 5.2. Archaeology

### 5.2.1. Desktop study

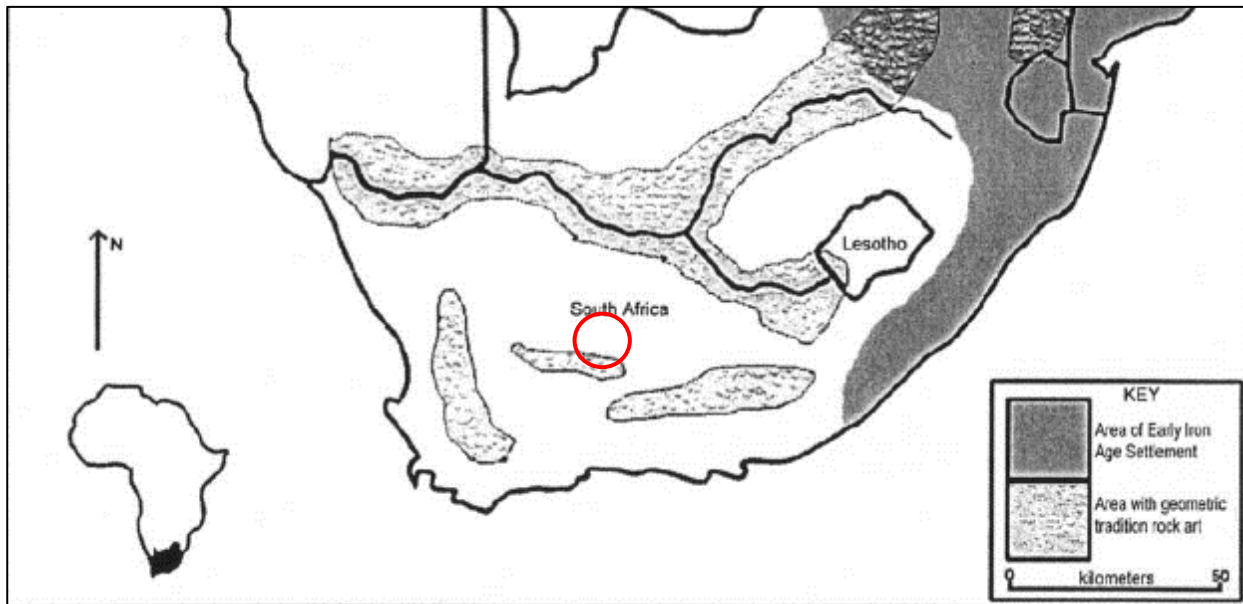
The broader Karoo region generally contains sparse archaeological traces from the Early (ESA), Middle (MSA) and Later Stone Ages (LSA). The vast majority of material tends to be what is referred to as background scatter. This can be defined as “widespread isolated artefacts whose distribution results from either primary or secondary causes” (Orton 2016:121). In this dry landscape, Stone Age archaeological sites are well-known to be focused most strongly on water sources. This pattern was well demonstrated locally by Orton (2021a, 2021b, 2021c, 2021d), but the density of sites found was quite low. These sites are usually scatters of stone artefacts, often accompanied by ostrich eggshell fragments and sometimes pottery, but may also include fragments of bone and even archaeological deposits (the latter are unknown from the Nuweveld area though).

The Roggeveld Mountains in the Komsberg REDZ, some 150 km along the escarpment to the southwest, have been extensively studied and also show a very limited amount of Stone Age archaeology. Van der Walt (2016) found an area just above the escarpment to have very few stone artefacts. Hart (2015), working just south of the escarpment edge, noted in his study that precolonial remains were entirely absent and cited the lack of suitable stone for artefact manufacture as the main reason. Orton (2017) working both above and below the escarpment (north and east of Hart’s (2015) study area) also noted a remarkable paucity of Stone Age materials but did record a very impressive precolonial kraal complex with minimal associated LSA materials on high ground above the escarpment, and one small geometric tradition rock painting at the base of the escarpment closer to Merweville. Webley and Hart (2010) examined a site to the east of Loxton and located just two flakes that they considered to be of MSA origin. Some 70 km northeast of the present study area, Halkett and Webley (2011) noted fairly widespread background scatter artefacts all of which they attributed to the MSA. Further east, Hart (2016) found Stone Age traces (other than rock art) to be generally quite rare and generally limited to artefact scatters close to rivers.

An interesting aspect of Karoo archaeology is rock gongs. These are (usually) dolerite rocks that are naturally perched in such a way that when struck they release a ringing musical note. The gongs are identified by heavily worn patches where they have been repeatedly struck. Parkington *et al.* (2008) have studied a number of gongs from Nelspoort and Vosburg, some 65 km to the southeast and 150 km to the north-northeast of the present study area respectively, but Orton (2021b) recorded two further examples in the Nuweveld, both of which were surrounded by extensive stone artefact scatters indicating occupation of the area.

Rock art sites occur in low density through the wider area, with three painted ‘geometric tradition’ sites and three engraved ‘fine line’ tradition sites on record from the Nuweveld (Orton 2021a, 2021b, 2021c, 2021d). Geometric tradition art is thought to have been produced by the Khoekhoen and the new records expand the known distribution of this tradition in the area (Figure 5-2). Van der Walt (2016) found a rock shelter with fineline paintings at the head of a river valley leading off the escarpment in the Komsberg. About 100 km east of the present study area, Hart (2016) noted

that hundreds, if not thousands, of rock art sites occurred in his study area. Most were engravings on dolerite outcrops with many of them being heavily patinated. However, younger images extending into the recent historical past were also documented. He also found an exceptional painted site that was layered with paintings of various ages. Unusually, this site also included engravings on its walls. Parkington *et al.* (2008) have documented many engravings in the Karoo region. They do not map their work but do provide a historical map of engraving distribution which shows the densest concentration being to the northeast around the Kimberley region.




**Figure 5-2: Extract from a map showing the distribution of geometric tradition rock art. Source: Smith & Ouzman (2004: fig. 9). The present study area is in the red circle, while Hart’s (2016) observation lies to the east of the circle.**

Until Orton’s (2021a, 2021b, 2021c, 2021d) recent surveys in the area, historical archaeological resources, too, were little known from the Nuweveld area. These surveys showed that 19<sup>th</sup> century occupation of the area was widespread with many small abandoned and ruined stone-walled farmsteads scattered along the water courses of the area. The structures included houses (both formal rectangular flat roofed houses and lobed dwellings that might have had temporary roofs), kraals, and various small outbuildings of unknown function but likely including storage spaces and chicken coops. At the southern end of the Nuweveld Mountains, in the Karoo National Park (KNP), Kaplan (2005, 2006) recorded several small ruined stone structures which were said to be kraals, a homestead and shepherd’s huts. One of them had a small scatter of late 19<sup>th</sup> to early 20<sup>th</sup> century historical artefacts associated with it. A stone-built lime kiln and some animal traps are also on record there (SANParks 2017). Other stone walled ruins are known from the KNP and, according to Anonymous (2016) some were demolished in order to reuse the stone to build the Klipspringer Pass. This pass was built from 1986 to 1992 (Goetze 1993). To the west, in the Komsberg REDZ, Hart (2015) found the remains of stone ruins to be very common. He attributed these to the Trekboers who colonised the area in the 18<sup>th</sup> and 19<sup>th</sup> centuries. He noted kraals, stockposts and occasional farmsteads. Also in that area, Van der Walt (2016) found very few ruins but some were the remains of Anglo-Boer War fortifications. Not far to the east, Orton (2017) recorded stone-built ruined structures including two small farm complexes at the foot of the escarpment and a few other

indeterminate small structures that were likely shepherd's huts both above and below the escarpment.

These early packed stone structures are invariably collapsed reducing them to archaeological sites in terms of the NHRA definitions. While some with taller walls may have had a formal or informal and/or temporary roof over them, others may have been hartebeeshuise with A-frame-type roofs made of branches and reeds placed above low stone or mud walls. Governor van Plettenberg, during his travels east to inspect the Colony, noted near the Sneeuwberg Mountains that the houses of the colonists consisted only of one room structures with low walls and straw roofs (Theal 1896-1911 cited in Böeseken 1975). In 1811 William Burchell illustrated a trekboer farmhouse (Van Zyl 1975), while Schoeman (2013) shows an image of such a historical stone dwelling still in use in the early 20th century (Figure 5-3 & Figure 5-4).




**Figure 5-3: Drawing of an early 19th century trekboer farmhouse by William Burchell. Source: Van Zyl (1975:103)**



**Figure 5-4: A shepherd's hut photographed near Beaufort West in the early 20th century. Note the low, narrow doorway and informal roof structure. Source: Schoeman (2013:48).**

The engraving tradition in the Karoo continued beyond the Stone Age as testified to by the many recent ‘scratched’ engravings that are known to occur. Horses are an extremely common subject in these recent engravings (Figure 5-5 & Figure 5-6). Morris (1988) has reviewed the engravings of the Karoo and notes that they have been attributed by Battiss (1948) to Europeans and Griquas and by Fock (1979) to ‘Hottentots’. Morris (1988) suggests that some were almost certainly made by early Baster and Trekboer immigrants and that the tradition continued into the 20<sup>th</sup> century. He also notes the inclusion of wagons and human figures in western clothing.



**Figure 5-5: Horse engravings from the Beaufort West area. Source: Morris (1988: fig. 3a).**

**Figure 5-6: Horse engravings from east of Beaufort West. Source: Orton (2010: fig. 44).**

The Karoo has been a highly contested landscape at various times in the past. The Khoekhoen first migrated into South Africa about 2000 years ago. That they lived in the Karoo in precolonial times is testified to by the presence of geometric tradition rock art and precolonial kraals, while many historical records of their presence also exist. The only study to attempt to date the Khoekhoe occupation was by Sampson (2010) in an area about 160 km northeast of the Hoogland study area. Through dating potsherds associated with kraals he determined that the kraals – and by implication herding – dated to between about AD 1000 and AD 1750, shortly before the arrival of the Trekboers. Sampson (2010:847) suggests that there would have been tension between the indigenous San and the incoming Khoekhoen but considers that their interactions resulted in “a millennium of (probably uneasy) space-sharing with the locals.”

### 5.2.2. Site visit

The study area has been found to be rich in archaeology, but with sites being in clusters that are often quite far apart. The vast majority of the recorded archaeology dates to the colonial period but Stone Age sites were also present. Appendix 2 lists and describes all the finds with the highlights



being presented and illustrated in this section<sup>1</sup>. It should be noted that many of the finds presented lie outside the present corridor because of the refinement and reduction in size of the corridor. This is especially relevant to engravings because the south-western end of the reduced corridor no longer includes the ridge where most engravings occur. These sites remain relevant as examples of the types of heritage found in the area though.

ESA and MSA materials were very rarely seen, but some isolated artefacts occur as very low density background scatter on the silty plains. One area of denser scatter was seen, however, at waypoint 1550 which is just outside the current corridor (Figure 5-7).



**Figure 5-7: Collection of very well-patinated sandstone flaked stone artefacts dating to the MSA and possibly ESA (waypoint HL1550). Scale = 5 cm.**

A few proper LSA occupation sites were found, but all were surface scatters. One was an extensive artefact scatter on the northern side of a river (waypoint HL211; Figure 5-8 & Figure 5-9). Most artefacts are in hornfels but a few are in quartz. There are also many ostrich eggshell fragments and one piece of *Unio caffer* (freshwater mussel) was seen. The site lies outside of the current corridor. Many other LSA sites occurred but most were ephemeral to light scatters of stone artefacts, sometimes including ostrich eggshell fragments. They tend to focus on river terraces and on or alongside dolerite ridges (e.g. Figure 5-11 located outside the current corridor) but most were fairly low density.

---

<sup>1</sup> Note that all waypoint numbers are prefixed with either NV (Nuweveld) or HL (Hoogland) so as to differentiate those found by Orton (2021a, 2021b, 2021c, 2021d) during the Nuweveld fieldwork and those recorded during the present Hoogland project. Lists of both sets of finds are provided in Appendix 2.





**Figure 5-8:** The location of the dense LSA artefact scatter at waypoint HL211.



**Figure 5-9:** Stone artefacts and ostrich eggshell at waypoint HL211. Scale in cm.




**Figure 5-10:** Stone artefacts and ostrich eggshell at waypoint HL1613. Scale in cm.


Quite a few LSA engraved sites have been found, with most being towards the western end of the corridor, and outside of the corridor. Many are poorly preserved and difficult to photograph adequately. An eland engraving was found at waypoint HL1581 on the edge of a ridge (Figure 5-11 outside the current corridor). This is a typical location for LSA engravings. It was scraped, but some incisions have been made over the image – these may be related to ritual activity (Figure 5-12). Figure 5-13 shows a dolerite slab at waypoint 1574 (outside the corridor) with many engravings on it. The majority are historical but a very clear scraped eland engraving dating to the LSA is clearly visible. It is overprinted by the later historical scratched images. Figure 5-14 to Figure 5-16 show three further LSA engravings, again all from outside the corridor.



**Figure 5-11: The location of the eland engraving at waypoint HL1581.**



**Figure 5-12: The eland engraving at waypoint HL1581. Scale in cm.**



**Figure 5-13: Dolerite boulder with many engraved animals on it at waypoint HL1574. The majority are historical scratchings and depict horses, but a scraped eland occurs in the centre. Scale in cm.**






**Figure 5-14: An enigmatic scraped animal engraving with head to the left and a bifurcated tail from waypoint HL1859. Scale in cm.**



**Figure 5-15: A scraped eland engraving with a very recently scratched scorpion overprinted from waypoint HL1860. Scale in cm.**



**Figure 5-16: A scraped eland engraving with its back arched downwards from waypoint HL1862. Scale in cm.**

The colonial period archaeological sites would have been made by the trekboers who colonised this area during the 18th and 19th centuries but evidence of occupation of these sites into the early 20th century was also found in a few instances. These sites are stone-built farm complexes with livestock enclosures (kraals), houses, cooking shelters (kookskerms), rare threshing floors (trapvloere), various other unidentifiable stone structures and graves. Importantly, they sometimes have associated ash and rubbish dumps which contain extensive material evidence relating to day-to-day life during occupation of these sites. These sites are invariably located along rivers and, for this reason, should largely be protected from harm through avoidance recommended by other specialists. Figure 5-4 above shows an example of a stone-built house photographed in the early 20th century while still in use. The roof would have been of poles, branches, sacking, sheepskins, or other suitable materials. This is probably what many of the less formal stone houses in the area looked like. More formal rectangular houses would have had flat roofs, brakdak during earlier times with corrugated iron coming later.

One such complex is located just west of the R381 on Lapfontein 40 and located within the grid corridor. The 1:50 000 topographic map does not name or even mark the site. The complex lies along a stream bed and comprises of several features. Within a tributary of the main stream some excavation of bedrock has taken place at waypoint HL1810 with walling added to create a small reservoir (Figure 5-17). Another small wall has dammed the same stream further down but it has long since been breached (waypoint HL1818). Figure 5-18 shows a small stone-walled structure that is likely to have had a residential function at waypoint HL1811, while Figure 5-19 shows a large kraal whose walls are badly tumbled (waypoint HL1812). Stones may well have been removed from the site for reuse elsewhere. Although not very well visible at ground level, it is very clear when viewed from above (Figure 5-20).





**Figure 5-17: Water reservoir at waypoint HL1810.**



**Figure 5-18: Stone-walled ruin at waypoint HL1811.**



**Figure 5-19: A badly tumbled stone-walled kraal at waypoint HL1812. The semi-cleared area is inside the kraal.**



**Figure 5-20: Aerial view of the complex described above (waypoints HL1810-1818).**

Not far away, at the base of the hill on which this complex lies and also within the corridor, were two small stone-walled enclosures, each only about 2 m across (waypoints HL1819 & HL1820; Figure 5-21 & Figure 5-22)



**Figure 5-21: Stone-walled enclosure at waypoint 1819.**



**Figure 5-22: Stone-walled enclosure at waypoint 1820.**

Elsewhere in the corridor, a very large stone-walled kraal (waypoint HL1588; Figure 5-23) was built close to a dam which, interestingly, had a stone building erected on the northern end of its wall (Figure 5-24). A light scattering of artefacts occurred outside the ruin (Figure 5-25). Proper ash and



rubbish dumps were rare but one fairly ephemeral one was seen in the corridor at waypoint 1843, also associated with a stone house ruin (Figure 5-26). Interestingly, it had a dolerite lower grindstone on it (Figure 5-27). While this may have been an LSA artefact that happened to be there, it is very likely that the European residents of the house were in fact using this item of LSA technology. Two glass bottles – one complete and one almost complete – were also found there (Figure 5-28).



**Figure 5-23: The stone-walled kraal at waypoint 1588.**



**Figure 5-24: The stone-walled house on the dam wall at waypoint HL1595.**





**Figure 5-25: Artefacts found alongside the ruin at waypoint HL1595.**



**Figure 5-26: An ephemeral ash and rubbish dump at waypoint HL1843.**





**Figure 5-27: Lower grindstone and artefacts from the dump at waypoint HL1843. Scale in 1 cm intervals.**



**Figure 5-28: Two glass bottles from the dump at waypoint HL1843. Scale in 1 cm intervals.**

Another aspect of historical archaeology is the many scratched engravings found in clusters in various places on dolerite ridges. The main subject matter is horses. This is not unexpected; Morris (1988:116) notes that “recently incised engravings, including distinctive horse motifs, are found in great numbers in the Karoo and areas just north of the Orange River.” Figure 5-29 shows two typically stylised horses, one with a rider and another hitched to a wagon that seems not to be complete (waypoint HL1576 outside the corridor). Figure 5-30 to Figure 5-39 show a selection of the many other historical engravings, with the last two showing some text. All of these sites lie outside the western end of the corridor.



**Figure 5-29: Historical scratched engraving of a horse and chariot and a horse and rider at waypoint HL1576. The chariot looks incomplete. Scale in cm.**



Figure 5-30: Historical scratched engraving of an ostrich and some crude carriages at waypoint HL1573. Scale in cm.



Figure 5-31: Historical scratched engraving of what appear to be plants at waypoint HL1573. Scale in cm.





Figure 5-32: Historical scratched engraving of a horse at waypoint HL1577. Scale in cm.



Figure 5-33: Historical scratched engraving of a line of ladies in dresses at waypoints HL1579. Scale in cm.



Figure 5-34: Historical scratched engraving of what may be plants and some lettering at waypoint HL1580. Scale in cm.





Figure 5-35: Historical scratched engraving of a horse at waypoint HL1832 in HL03. Scale in cm.



**Figure 5-36: A historical scratched Nine men's morris gameboard at waypoint HL1838 in HL03. Scale in cm.**



**Figure 5-38: Writing at waypoint HL146 in HL03. Scale in 1 and 5 cm intervals.**

**Figure 5-37: A historical scratched engraving of a Cape Cart at waypoint HL1857 in HL03. Scale in cm.**



**Figure 5-39: Writing at waypoint HL146 in HL03. Scale in 1 and 5 cm intervals.**

### 5.3. Graves

Graves were unusually rare with just two recorded within the study area. These were a pair of graves associated with a farm complex at waypoint HL1821 inside the corridor. Figure 5-40 shows one of these two graves.





**Figure 5-40: Graveyard at waypoint HL1821.**

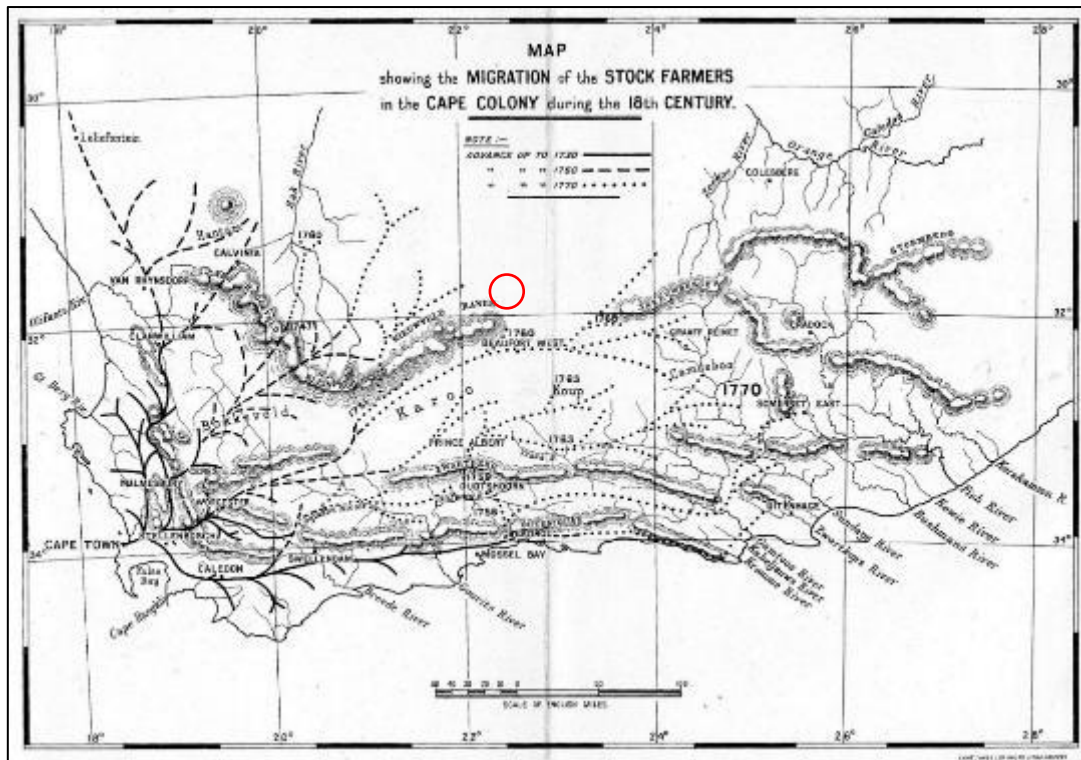
## **5.4. Historical aspects and the Built environment**

### **5.4.1. Desktop study**

For various reasons including changes to the structure of the Cape Colony, and the desire to seek new grazing and independence from Dutch East India Company (VoC) rule, farmers started to leave the Cape Colony during the 18th century. This process ultimately had its beginnings with the creation of a class of farmers referred to as free burghers who moved into the region surrounding Cape Town (e.g. Wellington, Paarl, Stellenbosch and Franschhoek). Willem Adriaan van der Stel, governor of the Colony from 1699 to 1707, abused his power as governor by favouring his own farming activities when supplying ships with food, thereby making the free burgher farmers unhappy. The Colonists were also initially not allowed to trade with the Khoekhoen but this rule was changed in February 1700. Around this time Van der Stel gave grazing licences further from the Colony in order to increase pastoral production (Penn 2005). These factors were the ultimate start of Colonial expansion after the Colony had remained confined to the Cape Town area for the first several decades and in fact perpetuated it during the following decades.

The colonists soon realised that the best way to survive in the relatively arid interior was to be as close to the year-round rainfall zone as possible. This allowed for seasonal movement into the summer rainfall region to the northeast or the winter rainfall region to the southwest. In this way they could maximise the availability of water and grazing for their livestock. The mountains lying within this zone – essentially the escarpment edge – were also better watered due to their elevated rainfall and more frequent permanent springs. Between about 1740 and 1770 there was a rapid

expansion into this zone which extended from the Kamiesberg of Namaqualand, through the Onder Bokkeveld and the Hantam, to the Roggeveld Mountains, but possibly not yet as far northeast as the Hoogland study area (Figure 5-41). This, then, along with the Nuweveld Mountains just east of the Roggeveld constituted the mid-18th century northern frontier zone. The Nuweveld saw 75 farms being granted in this 30-year period (Penn 2005). According to Botha (1926), the Nuweveld was so named because it was a new area to be colonised. Note also that the limits of the area under discussion are unknown. It seems likely, though, that it did not extend very much beyond (north of) the crest of the escarpment. Walker (1928) maps the 1798 colonial boundary as being just north of the crest of the escarpment (Figure 5-42).



**Figure 5-41:** Map showing the mid-18th century trekboer expansion in the Karoo. Source: Botha (1926: opposite preface). The wind farm study area is indicated by the red circle.



**Figure 5-42: Map showing the extent of the Cape Colony by 1798. Source: Walker (1928:201). The wind farm study area is indicated by the red circle.**

The Nuweveld Mountains were actually within the summer rainfall area which made occupation slightly more tenuous because trekking west into the winter rainfall Roggeveld Mountains meant moving into areas already occupied by other trekboers. The Nuweveld area was thus never properly occupied by colonists during the 18th century with the local San and Khoekhoen frequently stealing livestock from the colonists. A series of robberies in December 1775 and January 1776 in the Camdeboo and Swartruggens areas (some 200 km southeast of the present study area) resulted in a vicious commando being led against the San and Khoekhoen. Forty-five people were killed and thirty-six prisoners taken by the commando. This attack resulted in the passing of a resolution by the landdrost that no further commandos be undertaken without his express permission. Soon afterwards, many hostile San and Khoekhoen began assembling in the Koup, Sak River and Nuweveld areas, protecting themselves in fortified rock shelters. Although a request was made to mount a commando, the Nuweveld farmers could not await the outcome but found their small commando to be too weak to make any impact. A commando from the Sneeuwberg came to their assistance and the two together killed 111 San and Khoekhoen. Despite this success, many farmers vacated the Nuweveld area (Penn 2005).

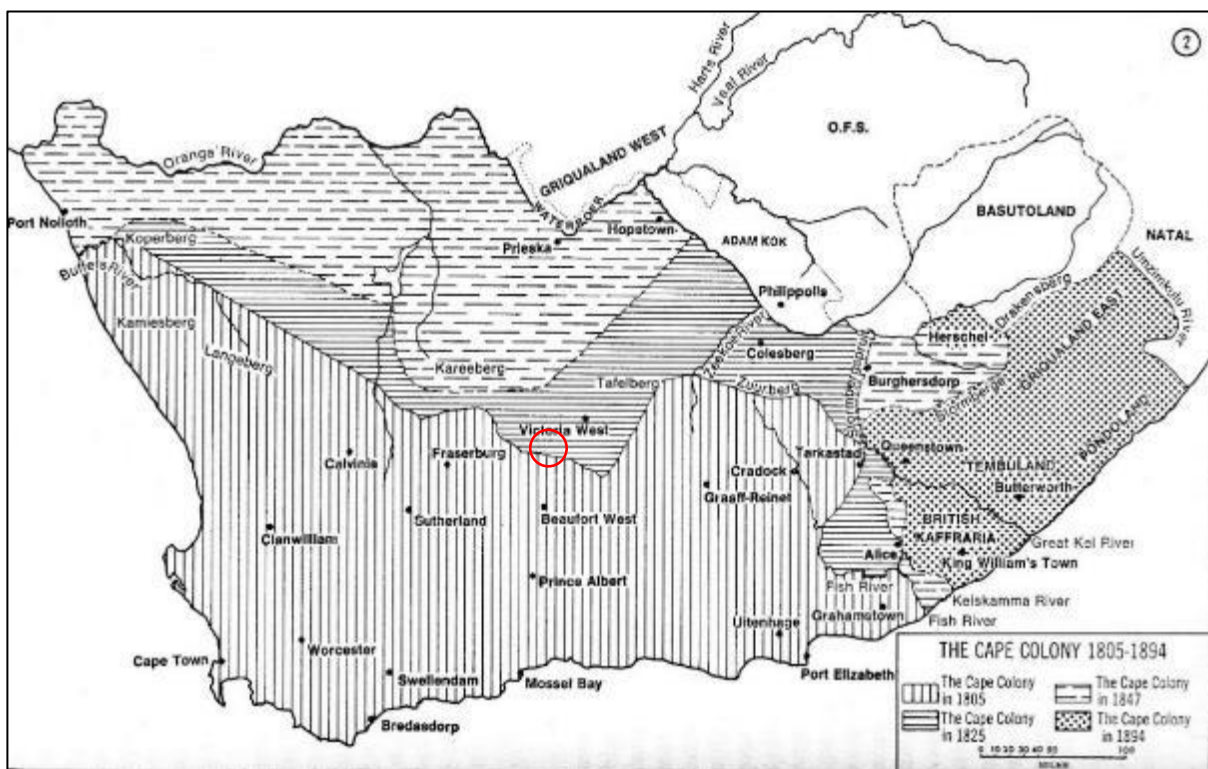
In July of 1779 a group of twelve farmers decided to risk moving back into the Nuweveld area. The result was an increased intensity of San raids and commando activity that resulted in many deaths. This fighting continued and by September 1781 the farmers had too few cattle left to be able to sell to the VoC butchers. Commando activity also ceased because of a shortage of ammunition. By 1786 drought and San resistance resulted in the colonists once again vacating the Nuweveld and leaving it almost completely free of trekboers until 1793 (Penn 2005).

In June 1792 a large group of about 300 people – described as San by the colonists – attacked the Van Reenen brothers (who had the contract to deliver livestock to Cape Town) and stole about 600 sheep and 253 cattle. This act finally prompted the Government to take more serious action and two very well organised commandos were raised under the direction of two proven local leaders



(N. Smit & J. van der Walt) and sent to the Nuweveld region where they killed more than 500 San. Owing to the lack of surface water, the area was still seen as marginal and could not support sufficient farmers to withstand or expel the San and/or Khoekhoen. In 1793 Van der Walt was permitted to move into the Nuweveld and was given two farms rent-free and the power to send out commandos as he saw fit (Penn 2005).

By the time the British took control of the Cape, the trekboers “had already acquired the characteristics of an embryo nation” (Van Zyl 1975:125). This was because the VoC had largely left them to look after themselves which resulted in them becoming quite independent of the Company and its rather weak rule. Due to various changes implemented under British rule, a growing unease developed amongst the colonists and this eventually led to a large-scale migration of farmers further north and east, beyond the borders of the Colony; this was the so-called ‘Great Trek’ of 1834 to 1854 (Muller 1975). Walker (1928), however, comments that this event could actually be seen merely as an acceleration of a process that had long been underway. The Cape Colony meanwhile expanded as shown in Figure 5-43 with the study area fully incorporated by 1825.



**Figure 5-43: Map showing the expanding boundaries of the Cape Colony under British Rule. Source: Van Zyl (1975:102). The wind farm study area is indicated by the red circle.**

There appears to have been limited action in the Nuweveld area during the Second South African War (Anglo-Boer War). Lieutenant-Colonel EMS Crabbe made use of a farm called Waterval along the R381 and just north of the crest of the escarpment. On 5th February 1902 he moved west to join Major H.W.G. Crofton at Uitspannen but found that Crofton had been killed by the Boers and his force captured (Watt 2013). This action occurred some 20 km southwest of the study area.

Historical buildings occur widely across the Karoo with most dating to the 19th century. Orton *et al.* (2016:15-8) noted the following:

“In the harsh, resource-scarce Karoo environment with its restricted range of materials, necessity often was the mother of invention when it came to constructing shelter, resulting in a unique regional vernacular building tradition that displays the creative and technical achievement required to fashion an existence there. This relied on both traditional and conventional artisanal skills since buildings were hand-crafted from sun-baked bricks, locally occurring timber and quarried or collected stone. The result was a variety of local styles that we refer to collectively as Karoo vernacular.”

This varied architecture is evident not only in the towns but also in remote areas. Two building traditions are unique to the Karoo. Corbelled buildings, which mainly occur to the north and west of the present study area and date between about 1813 and 1870, evolved from the need to build roofs without wooden beams (Kramer 2012). Isolated examples are mapped in the KNP and just to the south of the present study area but none are known from within it. The second tradition is known as Karoostyle and has been described by Marincowitz (2006). These buildings are typically simple rectangular structures with flat roofs and parapets. Flat roofs were often of the type referred to as ‘brakdak’ which consists of beams overlaid by sticks, reeds and then mud mixed with other materials such as manure or vegetation (Fagan 2008).

In rural areas buildings tend to be clustered into farm complexes with relatively few isolated structures. The complexes can include a variety of styles, while isolated structures are often small Karoostyle labourer’s cottages. Due to the consolidation of farms into larger holdings in order to increase commercial viability, there are far fewer occupied farmsteads today than would have been the case in the past.

The R381 crosses the corridor but in this area has no formally built components (e.g. stone retaining walls, bridges), unlike further south where the Molteno Pass and Roseberg Pass provide access to the area above the escarpment. They were built by Thomas Bain from 1875 to 1880 but will not be affected by the proposed powerline.

#### 5.4.2. Site visit

The corridor only includes two sets of historical buildings, but only one of these has been visited, and even then it was only viewed and recorded from the public road. This is Leeuwkloof at waypoint NV1850 within the corridor (Farm 43). Figure 5-44 to Figure 5-46 show some of the structures. The 1959 aerial photograph shows all structures to have been present at that time (Figure 5-47). The other is Eyerkuil (Farm 39). Interestingly, this complex is associated with many flood barriers built across the adjacent floodplain. These would likely have been cultivated in the past during periods of higher rainfall. These barriers are readily visible on aerial photography (Figure 5-48). The southern part of the area shown is in the corridor, but the farm complex itself is not.



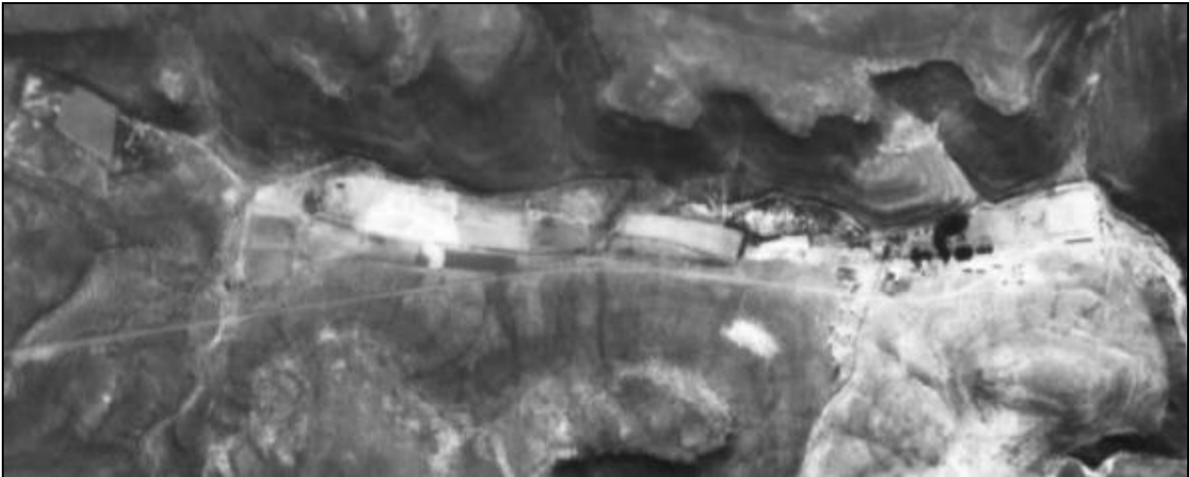
***Figure 5-44: An early-mid-20<sup>th</sup> century shed within the Leeuwkloof farm complex (waypoint NV1850).***



***Figure 5-45: A stone-walled outbuilding within the Leeuwkloof farm complex (waypoint NV1850).***



**Figure 5-46: 20<sup>th</sup> century stables within the Leeuwkloof farm complex (waypoint NV1850).**



**Figure 5-47: Aerial photograph (Job 434, strip 017, photograph 06391) of the Leeuwkloof farm complex from 1959 showing all structures to be present (waypoint NV1850).**





**Figure 5-48: Aerial view of the Eyerkuil farm complex showing the many flood barriers constructed in the floodplain. The inset shows them mapped on a 1:50 000 map for greater clarity.**

### 5.5. Cultural landscapes and scenic routes

Cultural landscapes are the product of the interactions between humans and nature in a particular area. Sauer (1925) defined them thus: “The cultural landscape is fashioned from a natural landscape by a cultural group. Culture is the agent, the natural area is the medium, the cultural landscape the result”. There are several aspects that require discussion here.

The oldest is the landscape inhabited by the indigenous Bushmen hunter-gatherers and Khoekhoen who left little trace of their passing but did mark the landscape with paintings, engravings and rock gongs. This landscape is essentially a natural or primeval landscape whose components are considered under archaeology.

The second aspect is the Trekboer landscape which includes somewhat more permanent traces in the form of stone-built residential and farming structures (now in ruin) along with related features like threshing floors and graves. The historical engravings of the area are also a component of this landscape, although it seems from engravings found in other parts of the wider Hoogland study area that an unknown proportion of them are less than 100 years old. They nonetheless demonstrate the continuity of the engraving tradition in the area. These early farmers also fitted into the natural landscape but created small enclaves of “domesticated space” where they chose to place their farm complexes. Some of these complexes, or at least their agricultural lands, are surrounded by stone walls. The earliest trekboers probably left very little trace at all since they would have lived in their

ox wagons before eventually settling down and building the stone structures that characterise this aspect of the cultural landscape. Some of these farm complexes are marked by the presence of small forests of grey poplar (*Populus x canescens*). These fast-growing trees were grown for their branches which were used for poles in construction. Once more, this landscape is essentially archaeological and its components have been discussed under archaeology.

The third aspect is the modern cultural landscape of agriculture, livestock and game farming, although in many places the agricultural component is largely disused as a result of the reduction in rainfall that has occurred over several decades (see Figure 5-49). This landscape is comprised of widely spaced farm complexes, and a network of farm fences and tracks. The farm complexes are generally marked by the presence of many trees and some agricultural lands (Figure 5-44 - Figure 5-48 **Error! Reference source not found.**). They often contain different layers of heritage and can be thought of as areas of higher density of heritage resources.

Part of all the above is the relatively undisturbed wilderness atmosphere that pervades the region – this includes the darkness of the night-time sky. Driving its main roads, in this case the R381 which passes through the study area, leaves one marvelling at the tremendous sense of wide open space and, away from the hills of the escarpment, the endless Karoo plains. Winter and Oberholzer (2013) have rated the Molteno Pass section of the R381 which goes up the escarpment as being a locally significant route. This rating can certainly be extended to the rest of this road for its scenic value, although it must be noted that parts of the R381 pass through the Beaufort West REDZ and three other wind farms and their grid connection have been approved by HWC in the area. The KNP lies some 17 km south of the south-western end of the corridor. It is a significant landscape and offers formal protection to a section of the highly scenic escarpment. The KNP and escarpment are both too far south to be affected by the proposed powerline.

## **5.6. Places associated with living heritage**

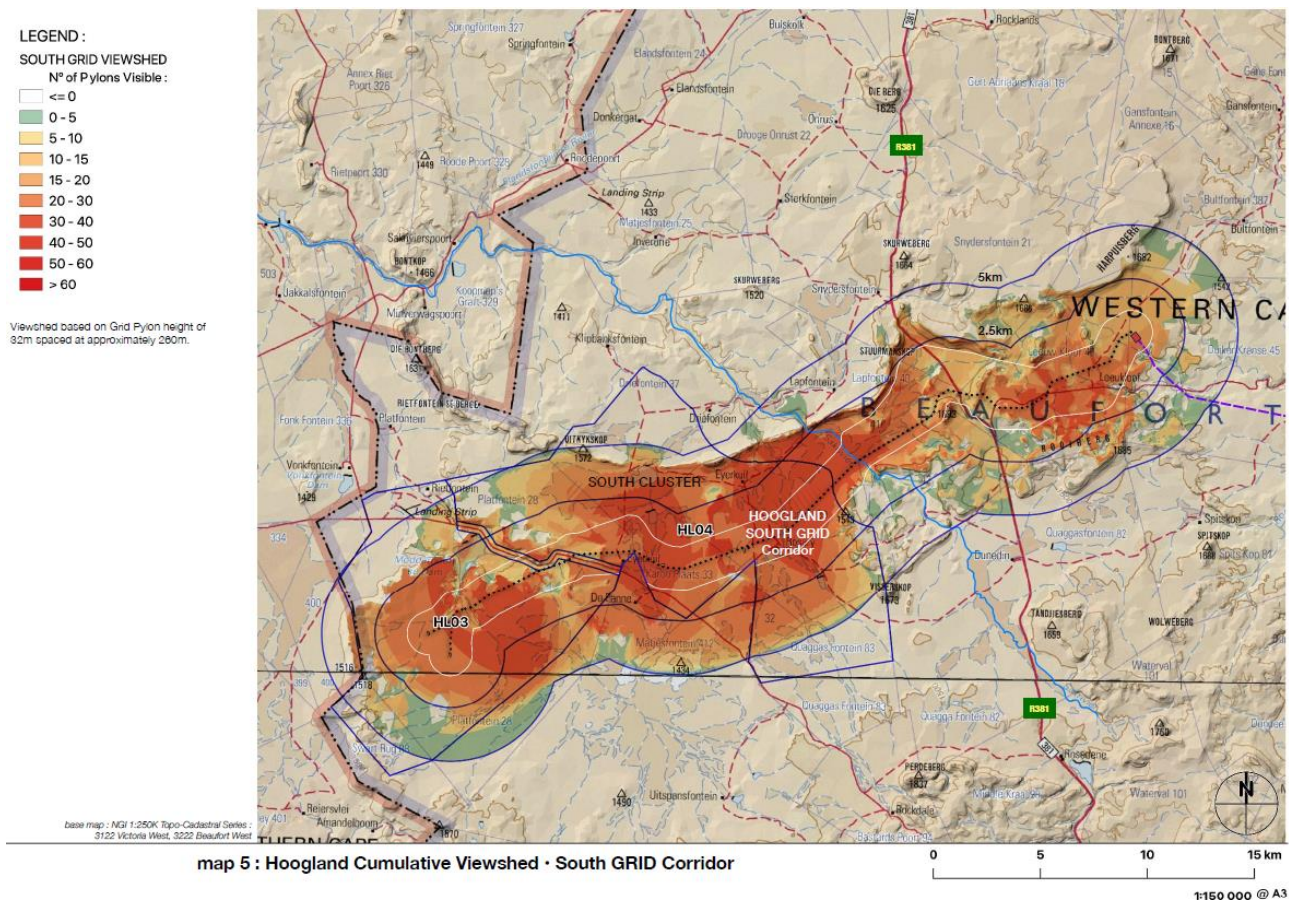
As noted above, the historical engravings of the area demonstrate continuity in the tradition of engraving. This signature is very strongly present in the area to the northwest of the western end of the corridor but poorly represented elsewhere. What is perhaps of greatest interest is that the engraving tradition appears to have continued even longer than expected as evidenced by the clearly very recent scorpion engraving shown above (Figure 5-15) and an engraving dated 1934 from elsewhere in the wider study area.

## **5.7. Visual impact assessment**

Lawson and Oberholzer (2022) note the project setting to be an expansive semi-arid landscape. Flat-topped hills are seen as a characteristic feature of what is an otherwise fairly featureless landscape. Figure 5-49 shows a viewshed map for the 2 km wide powerline corridor. This grossly inflates the potential visibility because in reality only a single linear powerline will be constructed. It is notable that most of the corridor falls within either the presently proposed Hoogland 3 and 4 Wind Farms or the already approved Nuweveld North, West and East Wind Farms.

The site is noted to have a high level of integrity with relatively undisturbed and uncluttered rural and natural landscapes. Aside from the cultural features of the landscape, the natural components regarded as visually sensitive are the dolerite dykes, hills and outcrops.





**Figure 5-49: Viewshed map of the study area. Source: Lawson & Oberholzer (2022: Map 5).**

## 5.8. Statement of significance and provisional grading

Section 38(3)(b) of the NHRA requires an assessment of the significance of all heritage resources. In terms of Section 2(vi), “cultural significance” means aesthetic, architectural, historical, scientific, social, spiritual, linguistic or technological value or significance. The reasons that a place may have cultural significance are outlined in Section 3(3) of the NHRA (see Section 2 above).

The palaeontological resources of the study area are variable in their distribution but, although very small areas may be of high cultural significance at the local level for the scientific value of the fossils, the vast majority of the area is considered in practice to be of low significance. The most important areas should be regarded as up to Grade IIIB, although the possibility does exist for Grade IIIA fossils to occur in the study area. The majority of individual fossils outside of these areas are, however, likely to be Not Conservation Worthy (NCW) or Grade IIIC.

The archaeological resources have highly variable significance with most being very low to low (NCW or Grade IIIC). However, there are many sites of high cultural significance at the local level for their scientific, historical and social values. These most important sites are assigned Grade IIIA. Despite the wealth of archaeology, there are no individual sites of provincial significance in the study area. However, the entire body of historical and LSA rock engravings taken together can be considered to have regional significance. Almost all of them lie outside the corridor though.

Graves are deemed to have high cultural significance at the local level for their social value. They are Grade IIIA.

The broader cultural landscape in the vicinity of the powerline corridor has medium cultural significance at the local level for its aesthetic value and is considered to be Grade IIIB, while the escarpment edge and Karoo National Park are considered to have high significance for the same reason and are assigned Grade IIIA.

Places associated with living heritage are archaeological in nature (despite their apparently recent age) and follow the archaeological gradings.

Grading maps of heritage resources are shown in Section 6.

## 5.9. Summary of heritage indicators

Palaeontological resources are patchily distributed across the study area and will be impacted by the proposed wind farm. Due to their nature (i.e. buried in hard rock), it is accepted that not all fossils can be rescued but a representative sample should be retained from the study area, whether *in situ* or in an institutional collection.

- Indicator: Uncontrolled damage to fossils should be minimised as far as possible.

LSA and particularly historical archaeological sites occur widely across the study area. Engravings (including historical and recent ones indicating living heritage) are less common. All such sites and graves should be avoided by at least 30 m, although it is acceptable that power lines span above such sites if required. If existing roads and jeep tracks run close to such sites then these can be reused rather than building another new road nearby. Because engraving sites are visual in nature, significant examples should be avoided by wider margins. Historical sites are generally more difficult and/or time-consuming to mitigate which makes it strongly desirable to avoid direct impacts.

- Indicator: Buffers of at least 30 m should be maintained around known archaeological sites as far as possible.
- Indicator: As an ideal, buffers of at least 200 m should be maintained around the most significant rock art sites (i.e. grade IIIA) *as far as possible* but lower significance sites should be buffered by at least 30 m.
- Indicator: Direct damage to archaeological sites should be avoided as far as possible and, where some damage to significant sites is unavoidable, scientific/historical data should be rescued.
- Indicator: Direct impacts to graves must be avoided completely with a 30 m buffer.

The cultural landscape will be impacted and, because of the nature and scale of the proposed development, reducing impacts is generally difficult. The landscape views from the R381 are considered to be the most significant because of their accessibility. Determination of appropriate buffers can be guided by the visual recommendations that stipulate wider visual buffers in areas of higher scenic value, as well as for farmsteads. No indicator is proposed for the Switching Station since its location is determined by the locations of the associated wind farm infrastructure and, in the case of the southern end of the corridor, by the already approved Nuweveld Collector Substation.

- Indicator: The powerline should preferably avoid crossing the R381.
- Indicator: The switching station and laydown area should be away from public view.
- Indicator: Road surfacing, where required, should avoid high contrast materials.

Built heritage resources also exist in the study area, but are uncommon.

- Indicator: Buildings should be avoided by at least 50 m.

## 6. SENSITIVITY MAPPING

Table 6-1 shows the way in which heritage sensitivity was determined. This information, together with the graded heritage resource map provided to the developer, will be used in the development of the final alignment which will be within the corridor shown in Figure 6-1 and Figure 6-2. Note that heritage is just one of many specialists to have provided sensitivity mapping. The maps show high, medium and low sensitivity buffers. Note that full mapping of archaeological heritage resources is presented in Appendix 3, while palaeontological mapping is contained in the specialist study in Appendix 4. The entire area is regarded as a cultural landscape, although the Karoo National Park and escarpment are the most important parts. These are too far from the study area to require mapping in relation to the potential impacts. The R381 in this area is a local route with lesser significance due to being away from the major topographic landscape features. At Beaufort West there is one area of low sensitivity that has been avoided by the proposed bypass road (but does fall partly within the studied corridor), although the majority of the alignment has not been specifically surveyed.

**Table 6-1: Relationship between heritage grades, sensitivity ratings and wind farm and grid connection project components as developed during the early part of the project (see Figure 6-1 and Figure 6-2).**

Project component	IIIA		IIIB		IIIC		NCW
	Feature	Buffer	Feature	Buffer	Feature	Buffer	Feature
Turbines	No-go	No-go	High	Medium	Medium	Low	Neutral
Substations, buildings	No-go	No-go	High	Medium	Medium	Low	Neutral
New roads and jeep tracks for upgrade	No-go	No-go	High	Medium	Medium	Low	Neutral
Existing proper gravel roads (not jeep tracks) for upgrade	No-go	High	Medium	Low	Low	Low	Neutral
Pylons	No-go	No-go	High	Medium	Medium	Low	Neutral
Overhead lines (spanning)	No-go	High	Medium	Low	Low	Low	Neutral

- Sensitivity classes are designed to be in line with the HWC grading scheme, since the gradings MUST be used in all HIAs. Although NCW is low sensitivity (the lowest rating in the Red Cap scheme), they are coloured black and called ‘neutral’ to distinguish low heritage sensitivity from NCW.
- Note that existing roads would obviously not go over point sites but they may pass through larger multi-component sites.
  - Existing roads to be widened/upgraded get a lower level of sensitivity as they are already present and it is more desirable to upgrade than to build a second road nearby.

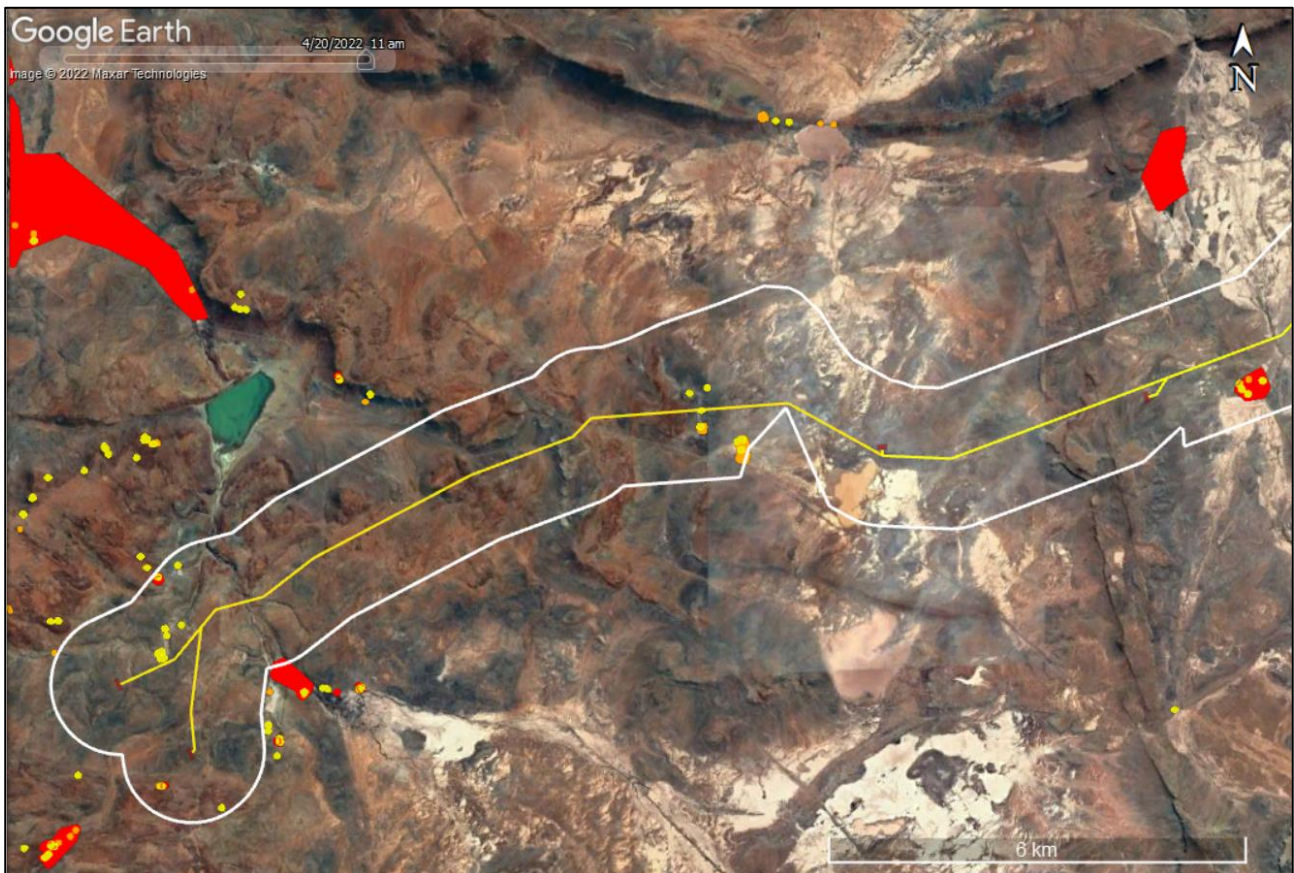


- Occasionally very small ‘twee-spoor’ jeep tracks can pass very close to heritage sites and create minimal existing impacts. For this reason, their upgrades are best treated like building new roads.

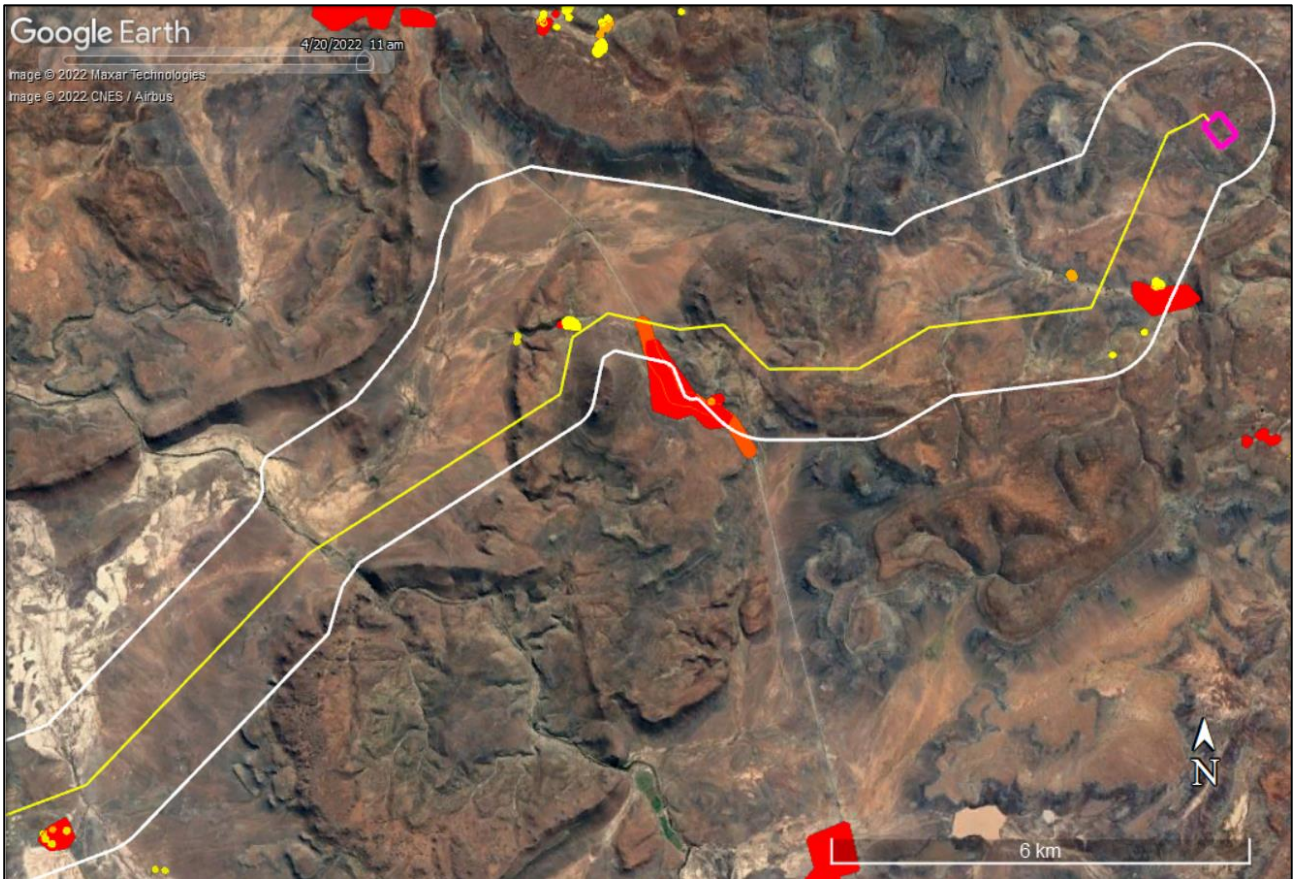
Overhead lines spanning over sites also get lower ratings because there would be no physical damage. BUT there is still a chance of damage during construction so spanning lines are only one sensitivity level lower.

Allocation of protective buffers is as follows:

- Scenic passes, roads and cultural landscapes
  - Buffer to be determined by visual specialist for Grade IIIB linear features.
  - Buffer 50 m around Grades IIIA and IIIB cultural landscapes. Agricultural landscapes were delineated by including all arable lands clearly visible on aerial photography. Note that these are really visual issues and hence different buffers may be proposed by the visual practitioners. The 50 m buffer suggested here should be treated as a minimum.
- Archaeology, Built environment, Graves
  - Buffer 50 m around waypoints for small, single component sites (Grades IIIA to IIIC)
  - Buffer 50 m around outer edge of larger, multi-component sites (Grades IIIA to IIIC)
  - Note that, in line with the relevant heritage indicator and although it may not always be possible due to the multitude of other limitations on grid alignment, buffers of up to 200 m are encouraged for IIIA rock art sites



**Figure 6-1: Sensitivity map of the western half of the grid corridor. Red, orange and yellow shaded areas are high, medium and low sensitivity respectively.**



**Figure 6-2: Sensitivity map of the eastern half of the grid corridor. Red, orange and yellow shaded areas are high, medium and low sensitivity respectively.**

## 7. ASSESSMENT OF IMPACTS

The main impacts identified are as follows:

- Impacts to palaeontology
- Impacts to archaeology (including places associated with living heritage); and
- Impacts to the cultural landscape (including visual impacts to historical structures).

Each of these impacts will be assessed in turn below by project phase.

### 7.1. Construction Phase

#### 7.1.1. Impacts to palaeontological resources

Formal assessment of impacts to fossils is contained in the palaeontological specialist study (Almond 2021). It is noted that the impact significance was found to be **medium negative** and **very low negative** before and after mitigation respectively and that pre-construction analysis, survey and fossil collection as necessary were suggested measures to reduce impacts.



### 7.1.2. Impacts to archaeological resources

Direct impacts to archaeology would occur during the construction phase only, since further impacts will not occur once the powerline and service tracks have been established. Since there is no fixed alignment within the corridor this assessment proceeds on the assumption that some archaeology could be found along the proposed alignment. While most occurrences are likely to be of low to very low cultural significance, there is a chance that more significant finds could be revealed. An intensity of medium has thus been predicted. Because of the reasonably small chance of significant heritage resources being found, the impact significance calculates to **low negative** (Table 7-1). Mitigation will entail commissioning a pre-construction survey to locate any as yet undiscovered archaeology within the footprint. Any sites found that require further attention could then either be avoided through micrositing or else mitigated through recording, mapping and collection as necessary under an approved Workplan issued by HWC. The post-mitigation impact significance is **very low negative**. There are no fatal flaws in terms of construction phase impacts to archaeology.

**Table 7-1: Assessment of archaeological impacts.**

<b>Issue</b>	Impacts to archaeological resources	
<b>Description of Impact</b>		
Archaeological materials can be damaged or destroyed during grubbing of the track and excavation of pylon foundations.		
<b>Type of Impact</b>	Direct	
<b>Nature of Impact</b>	Negative	
<b>Phases</b>	Construction	
<b>Criteria</b>	<b>Without Mitigation</b>	<b>With Mitigation</b>
<b>Intensity</b>	Medium	Very Low
<b>Duration</b>	Permanent	Permanent
<b>Extent</b>	Site	Site
<b>Consequence</b>	Medium	Low
<b>Probability</b>	Conceivable	Conceivable
<b>Significance</b>	Low -	Very Low -
<b>Degree to which impact can be reversed</b>	Low. Heritage resources cannot be replaced or recreated.	
<b>Degree to which impact may cause irreplaceable loss of resources</b>	High. Heritage resources are unique and irreplaceable.	
<b>Degree to which impact can be mitigated</b>	High. Archaeological heritage can very easily be sampled and/or mapped as needed, although in the case of historical sites this can be more time-consuming.	
<b>Mitigation actions</b>		
<b>The following measures are recommended:</b>	Pre-construction survey of the alignment (powerline and service track) followed by micrositing or mitigation as appropriate or possible.	
<b>Monitoring</b>		
<b>The following monitoring is recommended:</b>	ECO to ensure that construction activities remain in approved footprint.	
<b>Cumulative impacts</b>		
<b>Nature of cumulative impacts</b>	Negative	
<b>Rating of cumulative impacts</b>	<b>Without Mitigation</b>	<b>With Mitigation</b>
	Low -	Very Low -

### 7.1.3. Impacts to the cultural landscape

Direct impacts to the cultural landscape will occur during construction when large vehicles and equipment are brought into the rural landscape, altering it to one with a more industrial character. The activity, dust and noise will also disturb the sense of place. These impacts are rated as being of low intensity since they would generally only occur in one area at a time. Their duration will be relatively short, depending on the duration of the construction phase. The pre-mitigation impact significance calculates to **low negative** (Table 7-2). Mitigation measures will entail minimising the duration of the construction period and minimising and/or reducing the visual disruption to the landscape. Because of the scale of the equipment and structures involved and the fact that one crossing over the R381 will be needed, these measures are unlikely to affect the significance rating enough to drop it a level. The post-mitigation significance thus remains at the **low negative** level. There are no fatal flaws in terms of construction phase impacts to the cultural landscape.

**Table 7-2: Assessment of construction phase impacts to the cultural landscape.**

<b>Issue</b>	Visual intrusion into the cultural landscape and disturbance of the setting and context of heritage resources.	
<b>Description of Impact</b>		
Intrusion into the rural landscape of industrial equipment and powerlines.		
<b>Type of Impact</b>	Direct	
<b>Nature of Impact</b>	Negative	
<b>Phases</b>	Construction	
<b>Criteria</b>	<b>Without Mitigation</b>	<b>With Mitigation</b>
<b>Intensity</b>	Low	Low
<b>Duration</b>	Short-term	Short-term
<b>Extent</b>	Site	Site
<b>Consequence</b>	Low	Low
<b>Probability</b>	Definite / Continuous	Definite / Continuous
<b>Significance</b>	Low -	Low -
<b>Degree to which impact can be reversed</b>	Medium. Once construction is complete all the equipment would be removed but the pylons and access roads would remain present. However, almost all noise and activity would cease.	
<b>Degree to which impact may cause irreplaceable loss of resources</b>	Medium. Every landscape setting is unique but similar landscapes do occur widely in the central interior of South Africa.	
<b>Degree to which impact can be mitigated</b>	Low, since concealing the activity and structures is not feasible.	
<b>Mitigation actions</b>		
<b>The following measures are recommended:</b>	Design the layout to minimise the number of crossings over the R381. Keep construction duration as short as possible. Minimise landscape scarring. Rehabilitate any areas not required during operation in accordance with the rehabilitation plan. Where road surfacing is required use low contrast materials.	
<b>Monitoring</b>		
<b>The following monitoring is recommended:</b>	ECO to ensure that construction activities remain in approved footprint.	

Cumulative impacts		
Nature of cumulative impacts	Negative	
Rating of cumulative impacts	Without Mitigation	With Mitigation
	Low -	Low -

## 7.2. Operation Phase

### 7.2.1. Impacts to the cultural landscape

Direct impacts to the cultural landscape will occur during operation as a result of the presence of the powerline and associated infrastructure in the landscape. They will result in an industrial character being introduced but are not highly visible from great distances. These impacts are rated as being of very low intensity and it is likely that, in time, the powerline would gradually become an acceptable component of the local landscape. The impact duration will be long term, depending on the duration of the operation phase. The pre-mitigation impact significance calculates to **low negative** (Table 7-3). No feasible mitigation measures for reducing visual intrusion exist. One best practice mitigation measure suggested is to ensure that all maintenance activities remain in the authorised footprint and that vehicles remain on the approved roads and tracks. This is unlikely to affect the significance rating enough to reduce impacts. The post-mitigation significance thus remains at the **low negative** level. There are no fatal flaws in terms of operational phase impacts to the cultural landscape.

**Table 7-3: Assessment of operation phase impacts to the cultural landscape.**

Issue	Visual intrusion into the cultural landscape and disturbance of the setting and context of heritage resources.	
Description of Impact		
Intrusion into the rural landscape of powerlines.		
Type of Impact	Direct	
Nature of Impact	Negative	
Phases	Operation	
Criteria	Without Mitigation	With Mitigation
Intensity	Very Low	Very Low
Duration	Long-term	Long-term
Extent	Local	Local
Consequence	Low	Low
Probability	Definite / Continuous	Definite / Continuous
Significance	Low -	Low -
Degree to which impact can be reversed	High. Once the powerline is decommissioned and the land rehabilitated, the impacts would be almost entirely gone.	
Degree to which impact may cause irreplaceable loss of resources	Medium. Every landscape setting is unique but similar landscapes do occur widely in the central interior of South Africa. With decommissioning the landscape could be restored.	
Degree to which impact can be mitigated	Low, since concealing the activity and structures is not feasible.	
Mitigation actions		

The following measures are recommended:	No regular maintenance activities to take place outside of the authorised footprint and all vehicles to remain on authorised roads and tracks.	
<b>Monitoring</b>		
The following monitoring is recommended:	No specific monitoring other than to ensure the above measure is complied with.	
<b>Cumulative impacts</b>		
Nature of cumulative impacts	Negative	
Rating of cumulative impacts	Without Mitigation	With Mitigation
	Very Low -	Very Low -

### 7.3. Decommissioning Phase

#### 7.3.1. Impacts to the cultural landscape

Direct impacts to the cultural landscape will occur during decommissioning when large vehicles and equipment are brought into the rural landscape, altering it to one with a more industrial character. The activity, dust and noise will also disturb the sense of place. These impacts are rated as being of low intensity but their duration will be relatively short, depending on the duration of the decommissioning period. The pre-mitigation impact significance calculates to **low negative** (Table 7-4). Mitigation measures will entail minimising the duration of the decommissioning period and minimising and/or reducing the visual disruption to the landscape. Because of the scale of the equipment and structures involved, these measures are unlikely to affect the significance rating enough to drop it a level. The post-mitigation significance thus remains at the **low negative** level. There are no fatal flaws in terms of decommissioning phase impacts to the cultural landscape.

**Table 7-4: Assessment of decommissioning phase impacts to the cultural landscape.**

Issue	Visual intrusion into the cultural landscape and disturbance of the setting and context of heritage resources.	
<b>Description of Impact</b>		
Intrusion into the rural landscape of industrial equipment and powerlines.		
Type of Impact	Direct	
Nature of Impact	Negative	
Phases	Decommissioning	
Criteria	Without Mitigation	With Mitigation
Intensity	Low	Low
Duration	Short-term	Short-term
Extent	Site	Site
Consequence	Low	Low
Probability	Definite / Continuous	Definite / Continuous
Significance	Low -	Low -
Degree to which impact can be reversed	Medium. Once construction is complete all the equipment would be removed but the turbines and related structures would remain present. However, almost all noise and activity would cease.	
Degree to which impact may cause irreplaceable loss of resources	Medium. Every landscape setting is unique but similar landscapes do occur widely in the central interior of South Africa.	

Degree to which impact can be mitigated	Low, since concealing the activity and structures is not feasible.	
Mitigation actions		
The following measures are recommended:	Keep decommissioning duration as short as possible. Ensure effective rehabilitation of all areas.	
Monitoring		
The following monitoring is recommended:	ECO to ensure that decommissioning activities remain in approved footprint.	
Cumulative impacts		
Nature of cumulative impacts	Negative	
Rating of cumulative impacts	Without Mitigation	With Mitigation
	Low -	Low -

#### 7.4. Cumulative impacts

In relation to an activity, cumulative impact “means the past, current and reasonably foreseeable future impact of an activity, considered together with the impact of activities associated with that activity, that in itself may not be significant, but may be significant when added to the existing and reasonably foreseeable impacts eventuating from similar or diverse activities” (NEMA EIA Reg GN R982 of 2014).

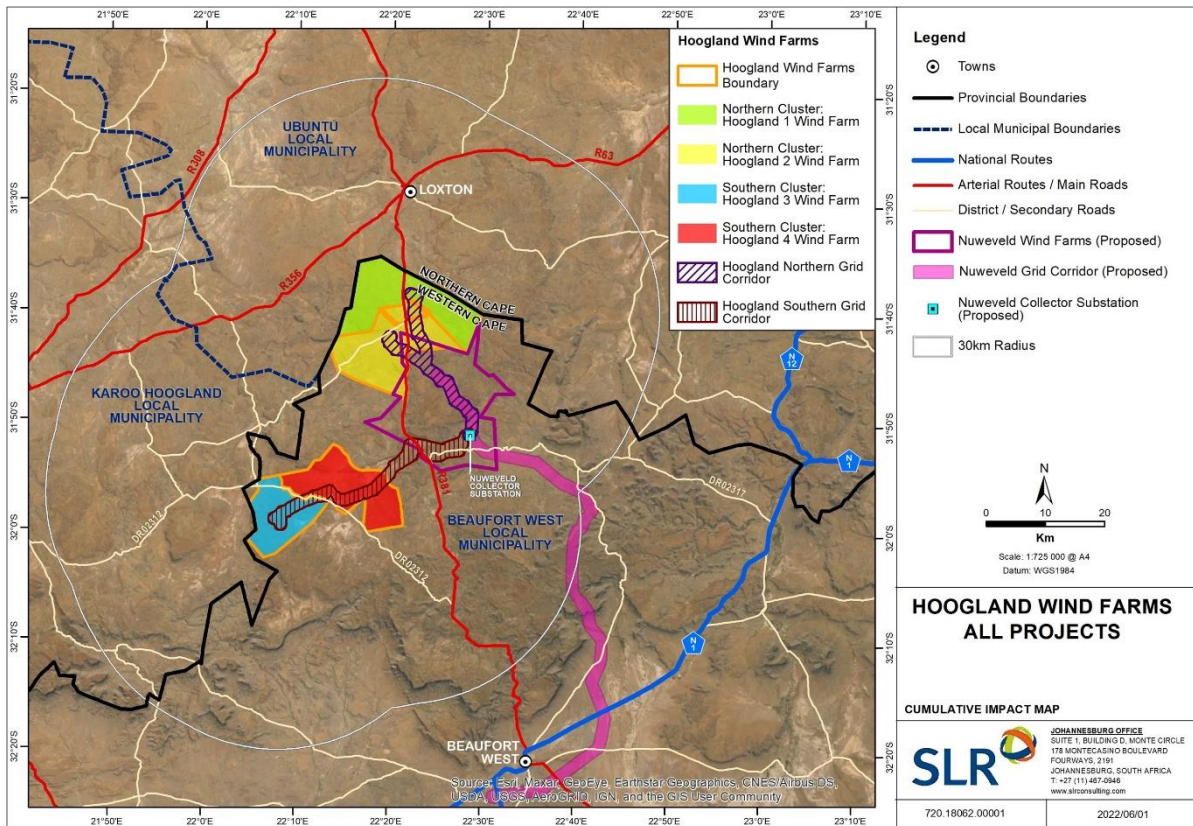
Other than the proposed Nuweveld Grid Connection, there are currently no approved or existing high voltage powerlines in the area within a 30 km radius of the project site (Figure 7-1). The nearest operational wind farm from the site is the Noblesfontein Wind Farm located approximately 65 km to the east. In addition, the South African Renewable Energy EIA Application Database (REEA) (“REEA\_OR\_2021\_Q3”) shows several renewable energy projects (solar) authorised close to Beaufort West. Further research confirmed that none of these projects are going ahead/have a valid EA. The cumulative impact assessed will therefore be the collective impact of the four Hoogland Wind Farms and Grid Connection applications with the three Nuweveld Wind Farm and Gridline applications (Figure 7-1). The low voltage lines supplying the local farms result in negligible impacts to the landscape and are not taken into consideration in the assessment of cumulative impacts.

The project is seeking the authorisation of a corridor rather than a specific alignment. One reason for this is to allow for micro-siting during the pre-construction phase so that impacts to heritage resources, among other things, can be minimised. Cumulative impacts to archaeological heritage are expected to be of **low negative** significance before mitigation (Table 7-1) and would occur during the construction phase of the various projects, since there is the possibility that some archaeological resources could still be present within the final authorised footprints. A pre-construction survey will be required to determine whether any sites require avoidance through micro-siting or else archaeological mitigation. Post-mitigation impact significance is expected to be **very low negative**.

Impacts to the cultural landscape are largely visual and relate to the intrusion of industrial-type structures and equipment in the cultural landscape. These impacts will occur during all phases and are rated as **low negative** for construction and decommissioning because of the associated equipment, vehicles and activity. The operation phase impacts are rated **very low negative**. There is no mitigation that can make a meaningful difference to these ratings since the powerline is far



too large to hide. Measures that are suggested anyway are as listed in Table 7-2 to Table 7-4. With mitigation the ratings remain at **low negative** and **very low negative** as above.



**Figure 7-1: Cumulative Map indicating renewable energy facilities within the 30km buffer of the Hoogland Wind Farms and Grid Connection.**

### 7.5. Evaluation of impacts relative to sustainable social and economic benefits

Section 38(3)(d) of the NHRA requires an evaluation of the impacts on heritage resources relative to the sustainable social and economic benefits to be derived from the development. The proposed WEFs that the proposed powerline is intended to support would generate and feed electricity into the national grid. This is something very much needed for economic development in South Africa due to the historical and ongoing problems associated with electricity supply. Economic development has knock-on effects throughout society, but it is also noted that construction and operation phase jobs would be created. This provides a socio-economic benefit. The expected impacts to heritage resources from the development are generally low and are thus outweighed by the potential benefits to be derived.

### 7.6. Existing impacts to heritage resources

Aside from the natural degradation, weathering and erosion that will affect fossils, archaeological materials and buildings, the only obvious threat to heritage resources on the site is the robbing and reuse of stones and possibly bricks from historical sites. Trampling from grazing animals and/or

farm/other vehicles could also occur. Some of the buildings are unoccupied and unmaintained which is also resulting in accelerated natural degradation. The impacts to archaeological sites from the removal of building materials is considered to be of **low negative** significance, since these sites are, in any case, likely to be in a ruinous state before being raided. Other existing impacts are generally **insignificant** or **very low negative**. There are no existing impacts to the landscape.

### **7.7. The No-Go alternative**

Due to the corridor approach being taken, no alignment alternatives will be assessed. However, it is required that the 'no-go' alternative be assessed. The 'no-go' alternative is the option of not constructing the project where the status quo of the current farming activities on the site would prevail.

Not constructing the powerline means that the study area would remain undeveloped and the status quo (as per Section 7.6) would be retained. The associated wind farms would also not be constructed since there would be no means of evacuating the power. The impacts that would occur would be as per the existing impacts described above. Importantly, electricity generation would not take place, which means that this benefit would be lost to society. Although the heritage impacts with implementation would be greater than the existing impacts, the loss of socio-economic benefits is more significant and suggests that the No-Go option is less desirable.

### **7.8. Levels of acceptable change**

Any impact to an archaeological or palaeontological resource or a grave is deemed unacceptable until such time as the resource has been inspected and studied further if necessary. Any uncontrolled impacts to standing heritage structures are unacceptable. Impacts to the landscape are difficult to quantify but in general a development that visually dominates the landscape from many publicly accessible vantage points is undesirable.

## **8. MITIGATION AND EMPR REQUIREMENTS**

The primary mitigation measure that needs to be complied with is to have the final authorised alignment surveyed well before construction starts. This should occur at least six and preferably eight months before construction to allow time for the following sequence of activities:

- Pre-construction survey;
- Survey report;
- Workplan application to HWC for any archaeological sites that require excavation;
- Consideration, approval and issuing of the Workplan approval;
- Mitigation excavations as needed;
- Reporting; and
- Final approval by HWC.

The actions recorded in Table 8-1 should be included in the environmental management program (EMPr) for the project. Note that palaeontological considerations are contained in the relevant specialist report.

**Table 8-1: Heritage considerations for inclusion in the EMPr.**

Impact	Mitigation / management objectives	Mitigation / management actions	Monitoring		
			Methodology	Frequency	Responsibility
<b>Impacts to archaeology and graves</b>					
Damage or destruction of archaeological sites or graves	Avoid impacts (preferred) or locate and sample or rescue sites/burials before disturbance	Pre-construction survey, micrositing of infrastructure where possible	Appoint archaeologist to conduct survey c. 6 months before construction to allow for approval of survey report and workplan application, conducting of mitigation and approval of mitigation report	Once-off	Project developer
		Archaeological excavation and sampling of significant sites that cannot be avoided	Appoint archaeologist to conduct excavations well before construction	Once-off	Project developer
Damage or destruction of archaeological sites or graves	Rescue information, artefacts or burials before extensive damage occurs	Reporting chance finds as early as possible, protect <i>in situ</i> and stop work in immediate area	Inform staff and carry out inspections of excavations	Ongoing basis	Construction Manager or Contractor
				Whenever on site (at least weekly)	ECO
<b>Impacts to built heritage</b>					
Damage or destruction of buildings	Avoid impacts	Ensure all structures on site are no-go areas using signage if close enough to be at risk	Inform staff and carry out inspections	Ongoing basis	Construction Manager or Contractor
				Whenever on site (at least weekly)	ECO
<b>Impacts to the cultural landscape</b>					
Visible landscape scarring	Minimise landscape scarring	Ensure disturbance is kept to a minimum and does not exceed project requirements. Rehabilitate areas not needed during operation in accordance with the revegetation and rehabilitation plan.	Monitoring of surface clearance relative to approved layout	Ongoing basis	Construction Manager or Contractor
				As required	ECO

## 9. CONSULTATION WITH HERITAGE CONSERVATION BODIES

As per the HWC requirements (see 1.2 above), the final HIA will be sent to the local municipality and registered (with HWC) heritage conservation bodies for 30 days of consultation prior to submission.

A separate letter with the results will be submitted to HWC with the HIA.

## 10. CONCLUSIONS

In general, the corridor approach being followed is expected to result in few, if any, impacts to heritage resources, aside from the unavoidable impacts to the wider cultural landscape. Because only a provisional alignment is available for assessment, which is not yet final, mitigation will largely be applied in the pre-construction phase. Significant impacts are not expected to occur. Table 10-1 lists the project responses to the heritage indicators.

**Table 10-1: Heritage indicators and project responses.**

Indicator	Project Response
Uncontrolled damage to fossils should be minimised as far as possible.	With no final alignment yet available, this indicator will need to be met during the pre-construction phase but this is expected to be easily accomplishable.
Buffers of at least 30 m should be maintained around known archaeological sites as far as possible.	With no final alignment yet available, this indicator will need to be met during the pre-construction phase but this is expected to be easily accomplishable.
Buffers of at least 200 m should be maintained around the most significant rock art sites (i.e. grade IIIA) as far as possible but lower significance sites should be buffered by at least 30 m.	With no final alignment yet available, this indicator will need to be met during the pre-construction phase but this is expected to be easily accomplishable, although in the case of grade IIIA sites being found it may not be possible to shift the line as much as 200 m.
Direct damage to archaeological sites should be avoided as far as possible and, where some damage to significant sites is unavoidable, scientific/historical data should be rescued.	With no final alignment yet available, this indicator will need to be met during the pre-construction phase but this is expected to be easily accomplishable.
Direct impacts to graves must be avoided completely with a 30 m buffer.	With no final alignment yet available, this indicator will need to be met during the pre-construction phase but this is expected to be easily accomplishable.
The powerline should preferably avoid crossing the R381.	One crossing is unavoidable and, given the corridor's location mostly within a REDZ and adjoining approved wind farms, this is acceptable.
The switching station and laydown area should be away from public view.	At HL03 this has been done. At HL04 the switching station 4B will be more than 1.2 km



Indicator	Project Response
	from a public road (DR02312) over relatively flat terrain, but the site has been approved by the visual consultants.
Road surfacing, where required, should avoid high contrast materials.	This will be a recommendation, since it is not known yet whether any surfacing will be required.
Structures should be avoided by at least 50 m.	This indicator will need to be met during the pre-construction phase but this is expected to be easily accomplishable.

### 10.1. Reasoned opinion of the specialist

Given that the site lies mostly within a REDZ and partly within a powerline corridor, and that wind farms have already been approved in the area, the proposed land use is deemed acceptable because electrical infrastructure is to be expected in the future. The various other individual impacts highlighted above can easily be dealt with through micrositing or archaeological mitigation as appropriate. It is therefore the opinion of the heritage specialist that the proposed development should be authorised in full, but subject to the recommendations listed below.

## 11. RECOMMENDATIONS

It is recommended that the proposed project be approved but subject to the following recommendations which must be captured in the EA, should one be issued:

- A pre-construction survey of the entire authorised alignment (powerline and service tracks) must be undertaken in order to determine whether any archaeological sites may need mitigation or protection through micrositing (if possible);
- The final layout must be evaluated by a palaeontologist to determine which areas, if any, need a pre-construction survey. These will be previously unsurveyed and potentially sensitive areas;
- If necessary, and subject to the agreement of Heritage Western Cape, a Workplan application should be submitted prior to the palaeontological survey to allow for sample collection during the survey;
- A palaeontological chance finds procedure must be incorporated into the EMPr;
- All heritage structures must be avoided by the powerline by at least 50 m whether occupied or not;
- Landscape scarring must be minimised during construction;
- If road surfacing is required then low contrast materials such as concrete with brown exposed aggregate should be used, where possible;
- All areas not required during operation must be fully rehabilitated in accordance with the Rehabilitation and Revegetation Plan;
- Visually sensitive skylines, rock outcrops and steep slopes must be avoided as per the recommendations of the visual impact assessment;
- Switching stations and temporary laydown areas should be located away from scenic features, farmsteads and public roads; and

- If any archaeological material or human burials are uncovered during the course of development then work in the immediate area should be halted. The find would need to be reported to the heritage authorities and may require inspection by an archaeologist. Such heritage is the property of the state and may require excavation and curation in an approved institution.

## 12. REFERENCES

- Almond, J.E. 2022. Proposed Hoogland Wind Farms and Grid Connection Project: Northern Cluster: Hoogland 3 Wind Farm, Hoogland 4 Wind Farm and associated Hoogland Southern Grid Connection. Palaeontological Heritage. Report for Red Cap Energy (Pty) Ltd. Cape Town: Natura Viva cc.
- Anonymous. 2016. Embark on a historic journey to the Karoo National Park. Website visited on 24 April 2019 at: <https://lowvelder.co.za/352763/embark-on-a-historic-journey-to-the-karoo-national-park/>.
- Battiss, W.W. 1948. *The artists of the rocks*. Pretoria: Red Fawn Press
- Böeseken, A.J. 1975. The Company and its subjects. In: Muller, C.F.J. (ed) *500 Years: a history of South Africa*: 63-79. Pretoria and Cape Town: Academica.
- Botha, C.G. 1926. *Place names in the Cape Province*. Cape Town & Johannesburg: Juta & Co. Ltd.
- Bulpin, T.V. 2001. *Discovering Southern Africa*. Muizenberg: Discovering Southern Africa Productions cc.
- Department of Environmental Affairs (DEA). 2016. Strategic Environmental Assessment for Electricity Grid Infrastructure in South Africa. CSIR Report Number: CSIR/02100/EMS/ER/2016/0006/B. Stellenbosch.
- Department of Environment, Forestry and Fisheries (DEFF). 2021. Identification of geographical areas of strategic importance for the development of large scale wind and solar photovoltaic energy facilities. Government Gazette 144: 72-74.
- Fagan, G. 2008. *Brakdak: flatroofs in the Karoo*. Cape Town: Breestraat Publikasies.
- Fock, G.J. 1979. Felsbilder in Sudafrica, Teil 1: Die Gravierungen auf Klipfontein, Kapprovinz. Köln: Böhlau Verlag.
- Frandsen, D. 2018. History. Accessed online at <https://www.karoo-southafrica.com/koup/beaufort-west/history-of-beaufort-west/> on 11 July 2018.
- Fransen, H. 2004. *The old buildings of the Cape*. Johannesburg & Cape Town: Jonathan Ball Publishers.

- Goetze, T.M. 1993. Thomas Bain, Road Building and the Zwartberg Pass: with particular emphasis on socio-economic and civil engineering aspects in the Southern Cape, c. 1843-1962. Unpublished Masters Dissertation, University of Stellenbosch.
- Halkett, D. & Webley, L. 2011. Heritage Impact Assessment: proposed Victoria West Mini Renewable Energy Facility on the farm Bultfontein 217, Northern Cape Province. St James: ACO Associates cc.
- Hart, T. 2015. Heritage Impact Assessment for the proposed Komsberg East and West Wind Energy Facilities and grid connections to be situated in the Western Cape Province, Escarpment Area, moordenaars Karoo. Unpublished report prepared for Arcus Consulting (Pty) Ltd. Diep River: ACO Associates cc.
- Hart, T. 2016. Heritage Impact Assessment for the proposed Umsinde Emoyeni Wind Energy Facility. Unpublished report prepared for Arcus Consulting (Pty) Ltd. Diep River: ACO Associates cc.
- Heritage Western Cape. 2016. Grading: purpose and management implications. Document produced by Heritage Western Cape, 16 March 2016.
- Kaplan, J. 2005. Archaeological and Heritage scoping proposed upgrading and construction of new roads Karoo National Park. Unpublished report prepared for Ecobound Environmental. Riebeeck West: Agency for Cultural Resource Management.
- Kaplan, J. 2006 Phase 1 Archaeological Impact Assessment proposed Klavervlei powerline Karoo National Park. Unpublished report prepared for Enviroafrica. Riebeeck West: Agency for Cultural Resource Management.
- Kramer, P. 2012. The history, form and context of the 19th century corbelled buildings of the Karoo. MPhil dissertation. Rondebosch: University of Cape Town.
- Lawson, Q. & Oberholzer, B. 2022. Proposed Hoogland Wind Farms and Grid Connection Project. Hoogland Northern Grid Connection. Visual Impact Assessment. Report for Red Cap Energy (Pty) Ltd. Hout Bay & Stanford: Quinton Oberholzer and Bernard Oberholzer.
- Marincowitz, H. 2006. *Karoostyle: Folk architecture of Prince Albert and its environs*. Prince Albert: Fransie Pienaar Museum.
- Morris, D. 1988. Engraved in Place and Time: A Review of Variability in the Rock Art of the Northern Cape and Karoo. *South African Archaeological Bulletin* 43: 109-120.
- Muller, C.F.J. 1975. The period of the Great Trek, 1834 – 1854. In: Muller, C.F.J. (ed) 500 Years: a history of South Africa: 146-182. Pretoria and Cape Town: Academica.
- Orton, J. 2010. Heritage assessment of the proposed upgrade to the N1 between Beaufort West and Three Sisters, Beaufort West and Victoria West Magisterial Districts, Western and Northern Cape. Unpublished report prepared for CCA Environmental (Pty) Ltd. Archaeology Contracts Office: University of Cape Town.

- Orton, J. 2021a. Heritage Impact Assessment: proposed 132 kV/400 kV Power Line, Beaufort West Magisterial District, Western Cape. Report prepared for Red Cap Nuweveld North (Pty) Ltd. Muizenberg: ASHA Consulting (Pty) Ltd.
- Orton, J. 2021b. Heritage Impact Assessment: proposed Nuweveld East Wind Farm, Beaufort West Magisterial District, Western Cape. Report prepared for Red Cap Nuweveld East (Pty) Ltd. Muizenberg: ASHA Consulting (Pty) Ltd.
- Orton, J. 2021c. Heritage Impact Assessment: proposed Nuweveld North Wind Farm, Beaufort West Magisterial District, Western Cape. Report prepared for Red Cap Nuweveld North (Pty) Ltd. Muizenberg: ASHA Consulting (Pty) Ltd.
- Orton, J. 2021d. Heritage Impact Assessment: proposed Nuweveld West Wind Farm, Beaufort West Magisterial District, Western Cape. Report prepared for Red Cap Nuweveld West (Pty) Ltd. Muizenberg: ASHA Consulting (Pty) Ltd.
- Parkington, J., Morris, D and Rusch, N. 2008. Karoo Rock Engravings. Cape Town: Creda Communications.
- Ross, G.L.D. 2013. Mountain passes, roads & transportation in the Cape: a guide to research. 5th Edition. Accessed online on 25th April 2019 at: [https://www.researchgate.net/publication/258376061\\_Mountain\\_Passes\\_Roads\\_and\\_Transportation\\_in\\_the\\_Cape\\_-\\_a\\_Guide\\_to\\_Research\\_Fifth\\_edition\\_June\\_2013\\_767\\_pages](https://www.researchgate.net/publication/258376061_Mountain_Passes_Roads_and_Transportation_in_the_Cape_-_a_Guide_to_Research_Fifth_edition_June_2013_767_pages).
- SANParks. 2017. Karoo National Park: Park Management Plan for the period 2017-2027. Website visited on 24 April 2019 at: [https://www.sanparks.org/assets/docs/conservation/park\\_man/karoo-draft-plan.pdf](https://www.sanparks.org/assets/docs/conservation/park_man/karoo-draft-plan.pdf).
- Storror, P. 1984. *A Colossus of Roads*. Murray & Roberts/Concor.
- Orton, J. 2013. Geometric rock art in western South Africa and its implications for the spread of early herding. *South African Archaeological Bulletin* 68: 27-40.
- Orton, J. 2016. Prehistoric cultural landscapes in South Africa: a typology and discussion. *South African Archaeological Bulletin* 71: 119-129.
- Orton, J. 2017. Heritage Impact Assessment: proposed construction of a substation and 132 kV distribution line to support the proposed Sutherland WEF, Sutherland and Laingsburg Magisterial Districts, Northern and Western Cape. Unpublished report prepared for CSIR. Lakeside: ASHA Consulting (Pty) Ltd.
- Orton, J., Almond, J., Clarke, N., Fisher, R., Hall, S., Kramer, P., Malan, A., Maguire, J. and Jansen, L. 2016. Impacts on Heritage. In Scholes, R., Lochner, P., Schreiner, G., Snyman- Van der Walt, L. and de Jager, M. (eds.). 2016. Shale Gas Development in the Central Karoo: A Scientific Assessment of the Opportunities and Risks. CSIR/IU/021MH/EXP/2016/003/A, ISBN 978-0-7988-5631-7, Pretoria: CSIR.



- Penn, N. 2005. *The Forgotten Frontier: Colonist and Khoisan on the Cape's Northern Frontier in the 18th Century*. Athens: Ohio University Press and Cape Town: Double Storey Books.
- Sampson, C.G. 2010. Chronology and dynamics of Later Stone Age herders in the upper Seacow River valley, South Africa. *Journal of Arid Environments* 74:842-848.
- Sauer, C.O. 1925. *The Morphology of Landscape*. University of California Publications on Geography 2(2): 19-54.
- Schoeman, C. 2013. *The Historical Karoo: traces of the past in South Africa's arid interior*. Cape Town: Zebra Press.
- Smith, B.W. & Ouzman, S. 2004. Taking stock: identifying Khoekhoen herder rock art in southern Africa. *Current Anthropology* 45: 499–526.
- Van der Walt, J. 2016. *Archaeological Impact Assessment report for the proposed Gunstfontein Wind Energy Facility, Northern Cape*. Unpublished report prepared for Savannah Environmental (Pty) Ltd. Modimolle: HCAC.
- Van Zyl, M.C. 1975. Transition, 1795-1806. In: Muller, C.F.J. (ed) *500 Years: a history of South Africa: 101-116*. Pretoria and Cape Town: Academica.
- Walker, E.A. 1928. *A History of South Africa*. London: Longmans, Green and Company Ltd.
- Watt, S. 2013. Uitspanfontein, De Pannen 5 February 1902. *Military History Journal* 16(2). Accessed online at: <http://samilitaryhistory.org/vol162sw.html> on 25th April 2019.
- Webley, L. & Hart, T. 2010. *Scoping Archaeological Impact Assessment: proposed prospecting on Taaiboschfontein 137 (Site 49), Victoria West, Northern Cape*. Unpublished report prepared for Tasman Pacific Minerals Limited. University of Cape Town: Archaeology Contracts Office.
- Winter, S. & Oberholzer, B. 2013. *Heritage and Scenic Resources: Inventory and Policy Framework for the Western Cape*. Report prepared for the Provincial Government of the Western Cape Department of Environmental Affairs and Development Planning. Sarah Winter Heritage Planner, and Bernard Oberholzer Landscape Architect / Environmental Planner, in association with Setplan.

## APPENDIX 1 – Curriculum Vitae



*Curriculum Vitae*

**Jayson David John Orton**

ARCHAEOLOGIST AND HERITAGE CONSULTANT

### Contact Details and personal information:

**Address:** 23 Dover Road, Muizenberg, 7945  
**Telephone:** (021) 788 1025  
**Cell Phone:** 083 272 3225  
**Email:** jayson@asha-consulting.co.za

**Birth date and place:** 22 June 1976, Cape Town, South Africa  
**Citizenship:** South African  
**ID no:** 760622 522 4085  
**Driver's License:** Code 08  
**Marital Status:** Married to Carol Orton  
**Languages spoken:** English and Afrikaans

### Education:

SA College High School	Matric	1994
University of Cape Town	B.A. (Archaeology, Environmental & Geographical Science) 1997	
University of Cape Town	B.A. (Honours) (Archaeology)*	1998
University of Cape Town	M.A. (Archaeology)	2004
University of Oxford	D.Phil. (Archaeology)	2013

\*Frank Schweitzer memorial book prize for an outstanding student and the degree in the First Class.

### Employment History:

Spatial Archaeology Research Unit, UCT	Research assistant	Jan 1996 – Dec 1998
Department of Archaeology, UCT	Field archaeologist	Jan 1998 – Dec 1998
UCT Archaeology Contracts Office	Field archaeologist	Jan 1999 – May 2004
UCT Archaeology Contracts Office	Heritage & archaeological consultant	Jun 2004 – May 2012
School of Archaeology, University of Oxford	Undergraduate Tutor	Oct 2008 – Dec 2008
ACO Associates cc	Associate, Heritage & archaeological consultant	Jan 2011 – Dec 2013
ASHA Consulting (Pty) Ltd	Director, Heritage & archaeological consultant	Jan 2014 –

### Professional Accreditation:

Association of Southern African Professional Archaeologists (ASAPA) membership number: 233

CRM Section member with the following accreditation:

- Principal Investigator: Coastal shell middens (awarded 2007)  
Stone Age archaeology (awarded 2007)  
Grave relocation (awarded 2014)
- Field Director: Rock art (awarded 2007)  
Colonial period archaeology (awarded 2007)

Association of Professional Heritage Practitioners (APHP) membership number: 43

- Accredited Professional Heritage Practitioner

### ➤ **Memberships and affiliations:**

South African Archaeological Society Council member	2004 – 2016
Assoc. Southern African Professional Archaeologists (ASAPA) member	2006 –
UCT Department of Archaeology Research Associate	2013 –
Heritage Western Cape APM Committee member	2013 –
UNISA Department of Archaeology and Anthropology Research Fellow	2014 –
Fish Hoek Valley Historical Association	2014 –
Kalk Bay Historical Association	2016 –
Association of Professional Heritage Practitioners member	2016 –

### **Fieldwork and project experience:**

Extensive fieldwork and experience as both Field Director and Principle Investigator throughout the Western and Northern Cape, and also in the western parts of the Free State and Eastern Cape as follows:

#### Feasibility studies:

- Heritage feasibility studies examining all aspects of heritage from the desktop

#### Phase 1 surveys and impact assessments:

- Project types
  - Notification of Intent to Develop applications (for Heritage Western Cape)
  - Desktop-based Letter of Exemption (for the South African Heritage Resources Agency)
  - Heritage Impact Assessments (largely in the Environmental Impact Assessment or Basic Assessment context under NEMA and Section 38(8) of the NHRA, but also self-standing assessments under Section 38(1) of the NHRA)
  - Archaeological specialist studies
  - Phase 1 archaeological test excavations in historical and prehistoric sites
  - Archaeological research projects
- Development types
  - Mining and borrow pits
  - Roads (new and upgrades)
  - Residential, commercial and industrial development
  - Dams and pipe lines
  - Power lines and substations
  - Renewable energy facilities (wind energy, solar energy and hydro-electric facilities)

#### Phase 2 mitigation and research excavations:

- ESA open sites
  - Duinefontein, Gouda, Namaqualand
- MSA rock shelters
  - Fish Hoek, Yzerfontein, Cederberg, Namaqualand
- MSA open sites
  - Swartland, Bushmanland, Namaqualand
- LSA rock shelters
  - Cederberg, Namaqualand, Bushmanland
- LSA open sites (inland)
  - Swartland, Franschhoek, Namaqualand, Bushmanland
- LSA coastal shell middens
  - Melkbosstrand, Yzerfontein, Saldanha Bay, Paternoster, Dwarskersbos, Infanta, Knysna, Namaqualand
- LSA burials
  - Melkbosstrand, Saldanha Bay, Namaqualand, Knysna
- Historical sites
  - Franschhoek (farmstead and well), Waterfront (fort, dump and well), Noordhoek (cottage), variety of small excavations in central Cape Town and surrounding suburbs
- Historic burial grounds
  - Green Point (Prestwich Street), V&A Waterfront (Marina Residential), Paarl

### **Awards:**

Western Cape Government Cultural Affairs Awards 2015/2016: Best Heritage Project.

## APPENDIX 2 – List of finds

Two lists are presented here. The first shows all sites within the Hoogland Northern Grid corridor that were recorded during the 2021 fieldwork for the Hoogland projects. The second shows those sites in the corridor that were recorded during the 2019 fieldwork for the Nuweveld projects. Due to some overlaps in the waypoint numbers, the project abbreviation is used in the report with the waypoint to differentiate them.

Project	Waypoint	Co-ordinates	Description	Grade
HL	172	S31 59 58.6 E22 08 34.8	A scratched rock which is very patinated and thus might be LSA.	NCW
HL	173	S31 59 57.7 E22 08 34.9	A scratched Nine Men's Morris board and an indeterminate motif.	IIIC
HL	174	S31 59 57.7 E22 08 32.2	A scratched rock.	NCW
HL	175	S31 59 47.4 E22 08 03.6	A rock with plenty of historical scratched engravings on it, including much text. The text is grouped to keep lines together. One reads: "DIE NAG LAMP VAN OOM PIT M TOGWELNWSAMN SIT IN DIE VAMIN SY WORD SIT SOMMER VERBRAN" Another reads: "OEWERJARRE HET EK \\\HARGEVRY" To the right of the above text is: "DIE NAG LAMP VAN OOM PIT WAT TOG OMW....." Note the inclusion of some elements that are not letters. There is also some more illegible text.	IIIA
HL	176	S31 59 47.5 E22 08 02.1	A historical scratched engraving with a possible female figure or it could be a ship with sails and flag on one end.	IIIC
HL	177	S31 59 47.5 E22 08 00.6	A historical scratched engraving with a ship, some indeterminate motifs and many scratches.	IIIB
HL	1588	S31 57 14.6 E22 13 21.3	The north-eastern corner of a huge historical kraal system. The entire structure covers about 80x60 m. There is an outbuilding on the north side of this corner at 1588. There is an ephemeral scatter of glass (clear, brown, green, aqua), ceramics (transfer-printed, stoneware) and metal (horseshoe, other frags) around the area	IIIB
HL	1589	S31 57 14.6 E22 13 20.1	At this point are two small rooms built onto the outside of the kraal. One has a curved wall.	
HL	1590	S31 57 14.2 E22 13 18.7	The north-western corner of the huge kraal.	
HL	1591	S31 57 16.5 E22 13 18.2	This is the south-western corner of the kraal and it has a curved corner.	
HL	1592	S31 57 17.0 E22 13 20.5	This is the south-eastern corner and is the location of the kraal entrance. There is a short, angled wall at the corner with the door being on the east face of the structure.	
HL	1593	S31 57 15.6 E22 13 21.0	This point lies along the northern wall of the kraal and is at the point where the west-east cross wall lies. On the outside at this point and adjacent to the northern room there is a small stone-packed platform/foundation of 3 m by 5 m. The section	



Project	Waypoint	Co-ordinates	Description	Grade
			of kraal wall between here and the north-eastern corner has had its stones robbed.	
HL	1594	S31 57 12.5 E22 13 18.9	The southern end of a large stone-walled dam that has been breached in the middle. Some stone artefacts and a <i>Unio caffer</i> shell were seen on the wall and must have been scraped from the dam basin when the wall was filled with earth and gravel. The lithics are of mixed age.	IIIC
HL	1595	S31 57 09.5 E22 13 20.5	A stone house ruin located at the northern end of the main dam wall. The northern half is largely preserved but the southern half of the house is gone. There are shelves in both northern corners and a muurkas in the western wall just south of the corner. In between the muurkas and shelf a horn has been buried (point first) into the wall. A fireplace foundation occurs on the southern end of the house. There is a widespread scatter of mostly very small pieces of glass and ceramics around the house but with the majority being to the east. Also some metal present. A wine bottle base looks flaked. There is also some LSA hornfels and ostrich eggshell in this area.	IIIB
HL	1596	S31 57 07.7 E22 13 19.6	East end of a stone-walled kraal at the northern side of the dam.	IIIC
HL	1597	S31 57 07.7 E22 13 17.9	West end of a stone-walled kraal at the northern side of the dam. There are two internal rooms in the west end. There is possibly a closed up door in the north wall leading into the northern of these two rooms. Details are hard to discern due to collapsing.	
HL	1598	S31 57 08.4 E22 13 16.7	Another low section of stone walling runs along the north side of the dam from 1597 and ends at this point.	IIIC
HL	1599	S31 56 54.2 E22 12 57.2	A three-lobed house ruin at the eastern foot of a scarp. It is very badly tumbled but a door to the east is discernible. There is an ephemeral scatter of glass, ceramics and metal fragments to the east (downslope).	IIIC
HL	1600	S31 56 59.8 E22 12 56.5	A block of rock with two fossil bones in it.	---
HL	1601	S31 57 01.6 E22 12 56.6	A small collapsed structure under an overhang along a scarp. There is also a kraal wall leading down the slope to 1602.	IIIC
HL	1602	S31 57 01.6 E22 12 58.3	A small two and a half lobed house ruin that is badly collapsed. There are two main rooms plus a third curved wall that does not go around far enough to enclose a space. There is an ash heap to the northeast with refined white earthenwares (including transfer-printed willow pattern, sponge-printed, industrial slipware), stone ware, glass (clear, black, pink, green), bone and metal fragments. The north-eastern corner of the kraal would be just behind this structure.	IIIB
HL	1603	S31 57 03.5 E22 12 58.0	This is the approximate location of the south-eastern corner of the kraal. The walls are unclear because almost all stone has been robbed. Some ostrich eggshell was noted along the scarp in this general area and may be from LSA people staying along the cliff – no artefacts were seen though.	
HL	1604	S31 57 02.5 E22 12 56.7	A single fossil bone.	---
HL	1605	S31 56 53.9 E22 12 54.2	A small stone beacon on the scarp above 1599.	NCW
HL	1606	S31 56 46.2 E22 12 50.6	A moderate density scatter of hornfels artefacts on the crest of a dolerite hill. There are also occasional sandstone and CCS artefacts. The scatter is of mixed age but it is clear that the	IIIC

Project	Waypoint	Co-ordinates	Description	Grade
			majority of artefacts are from the LSA even though no fresh, unpatinated hornfels was seen. A cone-shaped single platform bladelet core was seen.	
HL	1607	S31 56 43.7 E22 13 00.4	A light scatter of LSA stone artefacts, mostly in hornfels but a few other materials as well. Includes two adzes and a thumbnail scraper.	IIIC
HL	1658	S31 56 36.3 E22 11 41.3	An ephemeral LSA scatter of hornfels near a streambed. There is also some older background scatter here.	NCW
HL	1674	S31 58 05.6 E22 08 10.5	A small circular piled stone structure of about 2 m diameter and of unknown function.	IIIC
HL	1781	S31 56 44.4 E22 17 50.7	A 20 <sup>th</sup> century brick and cement ruined cottage on a stone plinth. It has steel windows and a wooden door which faces east. There is a hearth and chimney stack on the southern end. The cottage has cement plaster. Similar to 1790.	NCW
HL	1782	S31 56 44.5 E22 17 52.4	An ash dump of about 10 m diameter with some glass and ceramics. Most artefacts are 20 <sup>th</sup> century but there are a few older pieces present.	IIIC
HL	1783	S31 56 44.9 E22 17 53.4	A completely collapsed brick structure. Although made with red, fired clay bricks, mud mortar was used.	NCW
HL	1784	S31 56 46.8 E22 17 55.8	A long cottage that was built in three sections. The western end is oldest followed by the eastern end. The intervening section was made by adding walls to join the end rooms together. The western section has two rooms and a north-facing door and window. Each room has a muurkas and the eastern room also has an internal hearth in the northwest corner. The upper wall of the hearth is built of bricks and mud mortar and is supported on a wooden beam. The eastern room has brickwork around the windows and doors and both it and the central room have south-facing steel windows. They are linked by an internal door and the east room has an east-facing door.	IIIC
HL	1785	S31 56 50.3 E22 18 05.3	A large earth-walled dam but with some brickwork and a cement overflow structure. A second smaller dam to the north appears to have served to flood irrigate the arable terrace further north in front of the farmhouse.	NCW
HL	1786	S31 56 43.3 E22 18 04.7	A low stone wall along the downslope side of the arable terrace area.	NCW
HL	1787	S31 56 40.6 E22 18 04.0	A stone-built sheep dip surrounded by stone slabs. A stone all lies to the west while stone fence poles stand to the south and west.	IIIC
HL	1788	S31 56 38.9 E22 17 59.6	A stone wall running northeast-southwest and some stone fence posts along the same alignment. Likely just part of the fence around the arable terrace.	NCW
HL	1789	S31 56 40.0 E22 17 56.3	A huge quite well-preserved stone kraal complex with structure attached to it. There are many modern wooden fences inside the kraal showing recent use. One room is stone paved and two patches of paving lie to the south.	IIIB
HL	1790	S31 56 42.0 E22 17 56.5	A small 20 <sup>th</sup> century brick and mud mortar cottage on a stone plinth. It has steel window to the north, a door to the east and a hearth and chimney stack on the south end. The cottage has cement plaster. Similar to 1781.	NCW
HL	1791	S31 56 43.1 E22 17 58.7	This is the central part of the farm complex and contains the primary dwelling and associated outbuildings. A large outbuilding immediately north of the house is divided into a number of rooms and has many doors and windows. It has a corrugated iron roof and some floors are paved with stone	IIIA

Project	Waypoint	Co-ordinates	Description	Grade
			slabs. It is mostly built of stone and mud-mortar but some low grade cement is also evident. Some rooms have internal corner hearth supported on log beams. There is a small stone outbuilding to the northwest of the main house. A brick building southwest of the house included a laundry room. The main house faces east and has two gables on its façade. A stoep is under a curved corrugated iron veranda roof. Each gable has two tall, narrow sash windows, as does the stoep, but all other windows are wider. The house has all wooden joinery and wooden floors and ceilings, but the kitchen in the southwest corner has a stone-paved floor. Some floorboards have been stolen from one room and the ceiling has been stolen from another room. The remainder of the ceiling is in pristine condition. A fireplace occurs on a internal wall but there must have been a Victorian-style iron fireplace which has been removed. There are double doors at the northwest corner (opening to the north) and a dormer doorway is in the back (west) roof just above, but slightly offset from, the back door. Some light switches and door handles have been stolen. Gardens were laid out in front of the house, a round reservoir with supporting stone walls is to the southeast of the house and there is a stone quarry in the hill immediately behind (west of) the house.	
HL	1792	S31 56 42.0 E22 17 51.0	An ash dump about 10 m diameter with mostly 20 <sup>th</sup> century cultural materials. Also a single Scutellastra cochlear shell (pear limpet) and some ostrich eggshell fragments.	IIIC
HL	1793	S31 56 42.5 E22 17 51.4	A stone and mud-mortar ruin. All one room. There is a door to the east and a window to the west. The window looks like it was enlarged and some red brick was used in order to add a steel frame (which is no longer there). There was a corner hearth of red brick supported on two metal poles but all the bricks are collapsed onto the floor.	NCW
HL	1809	S31 52 47.3 E22 22 50.3	An ephemeral scatter of tuff and hornfels artefacts and ostrich eggshell fragments as well as a single fragment of black glass from the base of a wine bottle. The scatter was alongside an isolated dolerite boulder about 2 m high.	NCW
HL	1810	S31 52 47.1 E22 22 43.2	A short stretch of stone walling c. 6 m long alongside a waterhole in a rock crevice.	NCW
HL	1811	S31 52 46.0 E22 22 39.7	A two-roomed stone ruin with the rooms being of different sizes. The southern room's walls are virtually intact and are only 1.2 m high. The northern room is somewhat tumbled but an intact section is about 1.75 m high.	IIIC
HL	1812	S31 52 45.2 E22 22 39.9	A stone-walled kraal measuring 26 m by 27 m with a square enclosure of 6 m by 6 m inside the north-eastern corner. The walls are badly tumbled but an entrance is evident towards the north. There is also a small stone feature of about 1m by 1 m about 5 m away from the north-western corner of the kraal. Note that this complex was recorded from aerial photography as waypoint 1883 for the Nuweveld projects but was not actually visited. It was assigned a grade of IIIB at the time but, with inspection, it is now rated IIIC.	IIIC
HL	1813	S31 52 45.9 E22 22 40.7	There is something structural at this point but it is very badly tumbled and has possibly had stones removed. It appears to have been about 2 m by 7 m. The entire area around here has an ephemeral scatter of historical artefacts including refined	NCW

Project	Waypoint	Co-ordinates	Description	Grade
			white earthenwares (lined industrial and flow blue), glass (blue, green, brown, clear) and some tins.	
HL	1814	S31 52 46.5 E22 22 38.1	A very poorly preserved kraal on a north-facing slope and with no north wall.	NCW
HL	1815	S31 52 45.3 E22 22 37.2	A small rectangular stone ruin (3 m by 4 m) very close to a stream bed and with an L-shaped wall protruding from its western side.	IIIC
HL	1816	S31 52 44.5 E22 22 38.2	A mound of rocks of about 3 m by 5 m with unknown function.	NCW
HL	1817	S31 52 44.9 E22 22 38.4	There is a widespread, low density scatter of hornfels and tuff artefacts and ostrich eggshell fragments on the river terrace. It includes a few small bladelets in hornfels and one irregular core was seen.	IIIC
HL	1818	S31 52 44.7 E22 22 40.7	A small stone-walled dam that has been breached.	NCW
HL	1819	S31 52 54.3 E22 22 10.2	An approximately circular stone-walled structure of about 3 m diameter opening towards the east.	IIIC
HL	1820	S31 52 51.6 E22 22 10.6	An approximately circular stone-walled structure of about 3 m diameter but there is no obvious visible entrance – it has possibly been obscured by tumbling. It also has a small lobe of about 1 m diameter attached to its eastern side. There are a few old tins in the area and also one very new one inside the smaller enclosure.	IIIC
HL	1821	S31 52 46.6 E22 22 34.0	Two east-west aligned graves covered by stone mounds and with headstones on their western ends.	IIIA
HL	1822	S31 52 45.4 E22 23 00.9	A stone-walled dam that has either been breached or was never constructed across the river channel. There is no sign of any stones in or on the north side of the channel.	NCW
HL	1841	S31 58 10.9 E22 07 59.8	A low circular stone structure of 1.5 m diameter with no opening. Close to the house at waypoint 1842 so likely related.	IIIC
HL	1842	S31 58 12.4 E22 07 59.8	A quite well-preserved stone-walled house ruin with its door facing towards the east. It is located on a hill with a very fine view over the landscape towards the east. The western room was built first with the eastern one being added later. The western room has two wall cupboards in the western wall and a window facing north. The north-eastern corner of the eastern room is curved and the north wall has collapsed. There is a window in the east wall, just north of the door. The western room had a pitched roof on low gables, while the eastern room seems to have had a flat roof sloping down towards the east. There are rare glass and refined white earthenware fragments around the house.	IIIA
HL	1843	S31 58 12.5 E22 08 00.4	A small rubbish dump lies about 12 m away from the house directly to the east. It includes a nearly whole dark bottle and also a clear bottle with the neck broken off but still present. Glass colours include clear, aqua, black, blue, pink and brown. Refined white earthenwares include lined industrial ware, hand-painted ware and some transfer prints. There are also a few tins and metal items including a stirrup. Although small and not very dense, dumps seem to be quite rare in the area so it is accorded high significance.	IIIA
HL	1844	S31 58 29.7 E22 08 08.3	A very ephemeral scatter of LSA hornfels flaked stone artefacts alongside a stream. Only flakes seen.	NCW
HL	1845	S31 58 33.2 E22 08 12.4	A well-preserved 2 x 3 m rectangular stone structure with a door facing east. The long walls run west-east. There are no other features except for a single row of stones on the floor	IIIC



Project	Waypoint	Co-ordinates	Description	Grade
			near the western end. There are two rusty Castle Lager cans inside it.	
HL	1846	S31 58 34.9 E22 08 03.6	An excavation into bedrock with bulky walls built on the east and west sides and a narrower wall along the upslope northern side. The southern side is open facing towards the stream. The side walls are up to 2-3 m thick and seem to be more formally built towards the south and become more piled towards the north. The excavation inside is silted up so one cannot tell the depth or function of this feature.	IIIC
HL	1847	S31 58 36.9 E22 08 04.2	An ephemeral scatter of LSA hornfels artefacts on a riverbank. All artefacts are in hornfels and include one core and several flakes. There are also a few fragments of ostrich eggshell.	NCW
HL	1848	S31 58 38.1 E22 08 04.6	A moderate density scatter of LSA artefacts n hornfels and tuff. The scatter includes a few cores in both materials and many flakes. There is also some ostrich eggshell and one small quartz crystal.	IIIC
HL	1849	S31 58 45.2 E22 08 04.2	A widespread ephemeral scatter of LSA hornfels flakes on a river terrace.	NCW
HL	1850	S31 58 45.3 E22 08 01.8	A possible kraal and related features built against a southeast-facing scarp. The northwestern parts of the main feature are well preserved but the rest is badly tumbled. There is also some walling on the scarp.	IIIC
HL	1851	S31 58 46.5 E22 07 59.5	A stone house ruin with two doors facing towards the southeast. The house is badly tumbled and the doors are the only discernible features. There is a square hearth on the north-eastern end of the house. There are very rare glass and ceramic artefacts in the area. No dump was seen. There is a wide, flat river terrace to the southwest of the house and this was almost certainly cultivated.	IIIC
HL	1852	S31 58 49.0 E22 08 01.2	A stone-walled possible kraal against a scarp but it is an unusual shape. Its downslope side is open and one of the side walls has a V-shape on the end. It also has some walling along the scarp. It is poorly preserved.	IIIC
HL	1853	S31 58 48.5 E22 08 03.0	A low, rectangular stone-walled structure of 2 m east-west x 3 m north-south with its door at the north end of the east-facing wall. The north end wall is tumbled.	IIIC

Project	Waypoint	GPS co-ordinate	Description	Grade
NV	1356	S31 52 56.6 E22 23 24.9	Stone wall running up the hillside. Note that the walling is more extensive in this valley than what is mapped in this report, especially towards the west.	
NV	1361	S31 53 24.3 E22 23 55.1	Stone ruin and several other stone features including a stone-packed dam wall.	
NV	1363	S31 53 27.6 E22 24 02.6	Two-roomed stone structure, possibly a small kraal.	
NV	1364	S31 53 28.9 E22 24 04.7	Stone structure, possibly a kraal.	
NV	1365	S31 53 31.9 E22 24 02.8	Stone walling/structure	
NV	1744	S31 53 29.8 E22 23 53.9	A small house ruin located just east of a large kraal.	
NV	1745	S31 53 30.9 E22 23 53.6	Two quarry sites on the lip of the scarp where building stone was obtained and dressed.	

Project	Waypoint	GPS co-ordinate	Description	Grade
NV	1747	S31 53 24.5 E22 23 56.7	Stone-walled terrace presumably built to prevent erosion of the area on which structures occur.	
NV	1748	S31 53 21.0 E22 23 58.7	A Stone-built dam across a river valley. It is largely intact but has minor damage to the front of the wall and spillway areas.	
NV	1749	S31 53 21.4 E22 23 57.0	A historical kraal built up against a low cliff and incorporating two free-standing blocks on the slope.	
NV	1751	S31 53 22.2 E22 23 55.8	A poorly preserved, perhaps partial stone enclosure against the cliff.	
NV	1752	S31 53 24.0 E22 23 55.9	An ash and rubbish dump at the end of the stone terrace (1747). It has glass, ceramics, metal and bone.	
NV	1753	S31 53 24.8 E22 23 55.9	The remains of a ruin with stone paving slabs and many fired clay bricks.	
NV	1457	S31 52 23.4 E22 27 11.2	A small west-facing rock shelter on the side of a prominent sandstone outcrop with an extensive ostrich eggshell scatter and some hornfels artefacts. There are also hornfels artefacts and potsherds on top of the hill but most have been collected up into one location for showing visitors.	IIIB
NV	1458	S31 52 24.5 E22 27 12.3	A small south-facing rock shelter on the side of a prominent sandstone outcrop with an ostrich eggshell scatter and some hornfels artefacts.	
NV	1850	S31 52 36.6 E22 28 01.1	The Leeuwkloof farm complex with various buildings and stone walls.	IIIA

## APPENDIX 3: MAPPING

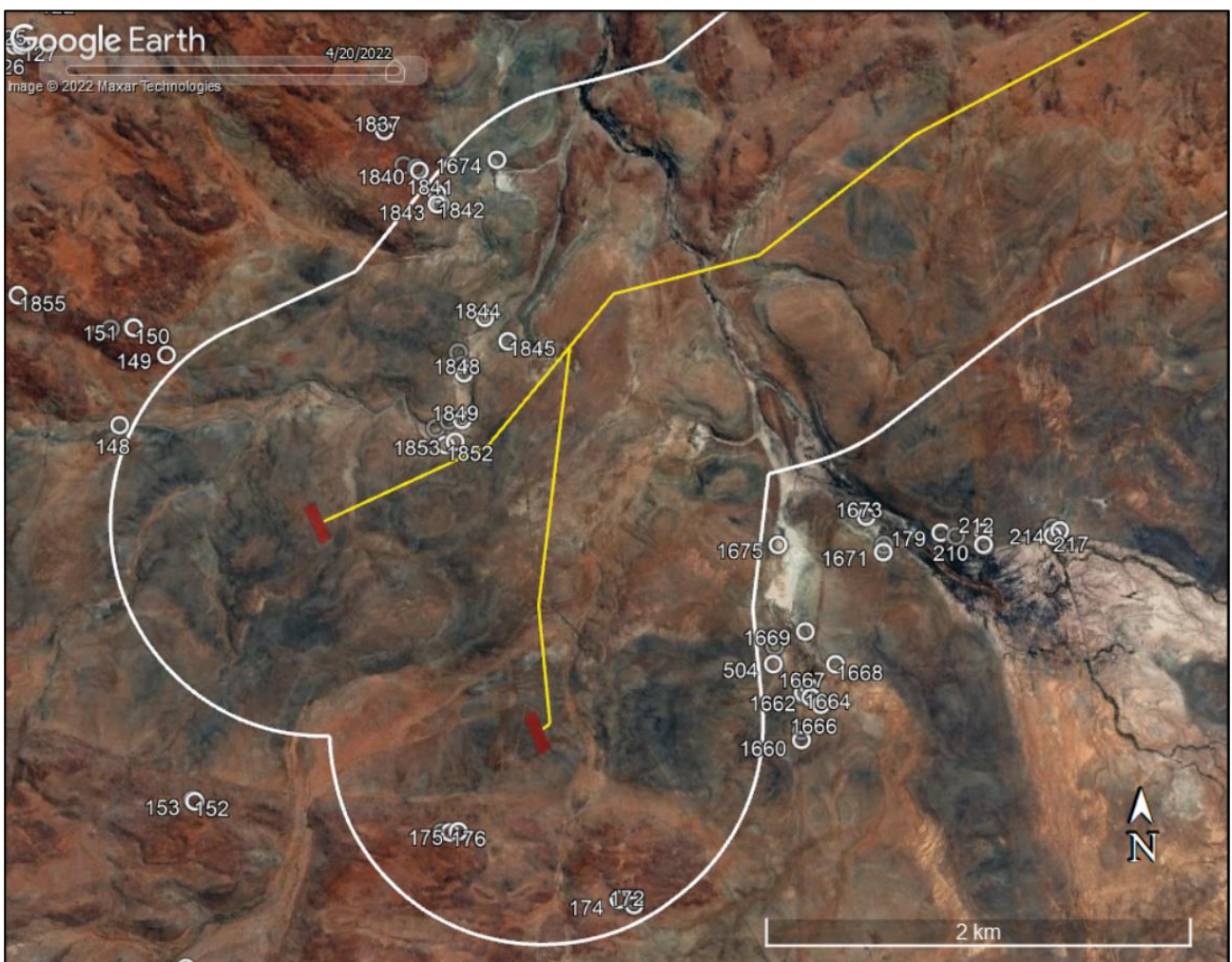
All waypoints recorded for the present applications are shown as circles on the maps below. All waypoint recoded for the Nuweveld projects are shown as diamonds. All the finds within the corridor are listed in Appendix 2, but those outside the corridor are reported within the relevant wind farm reports (Hoogland: Orton in prep; Nuweveld: Orton 2021a, 2021b, 2021c, 2021d). Note that the list of finds in Appendix 2 only includes those waypoints falling within the corridor as shown here.

### Key to maps:

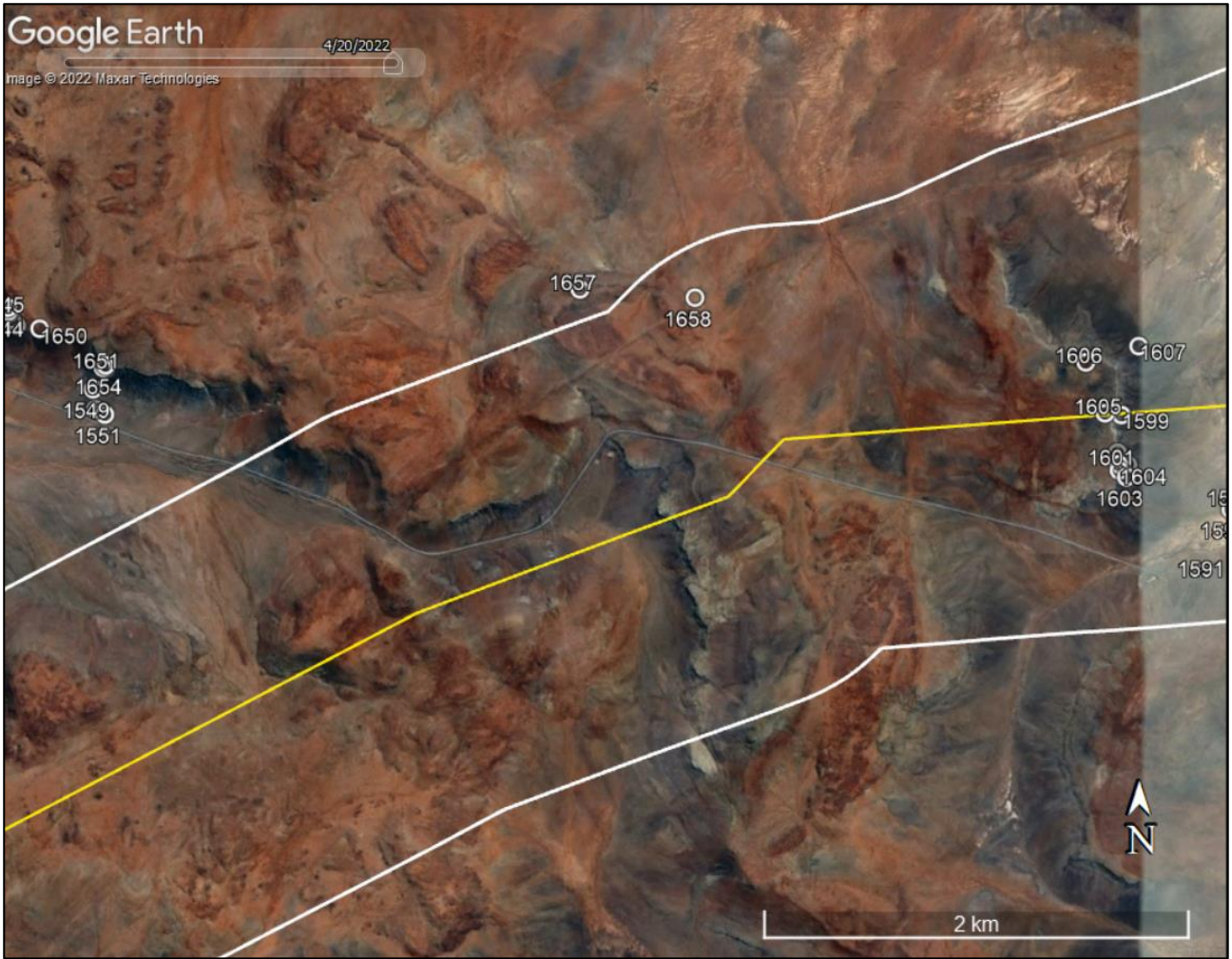
White polygon: powerline corridor

Red shaded polygons: Switching Stations

Pink polygon: Nuweveld Collector Substation (not part of this application)







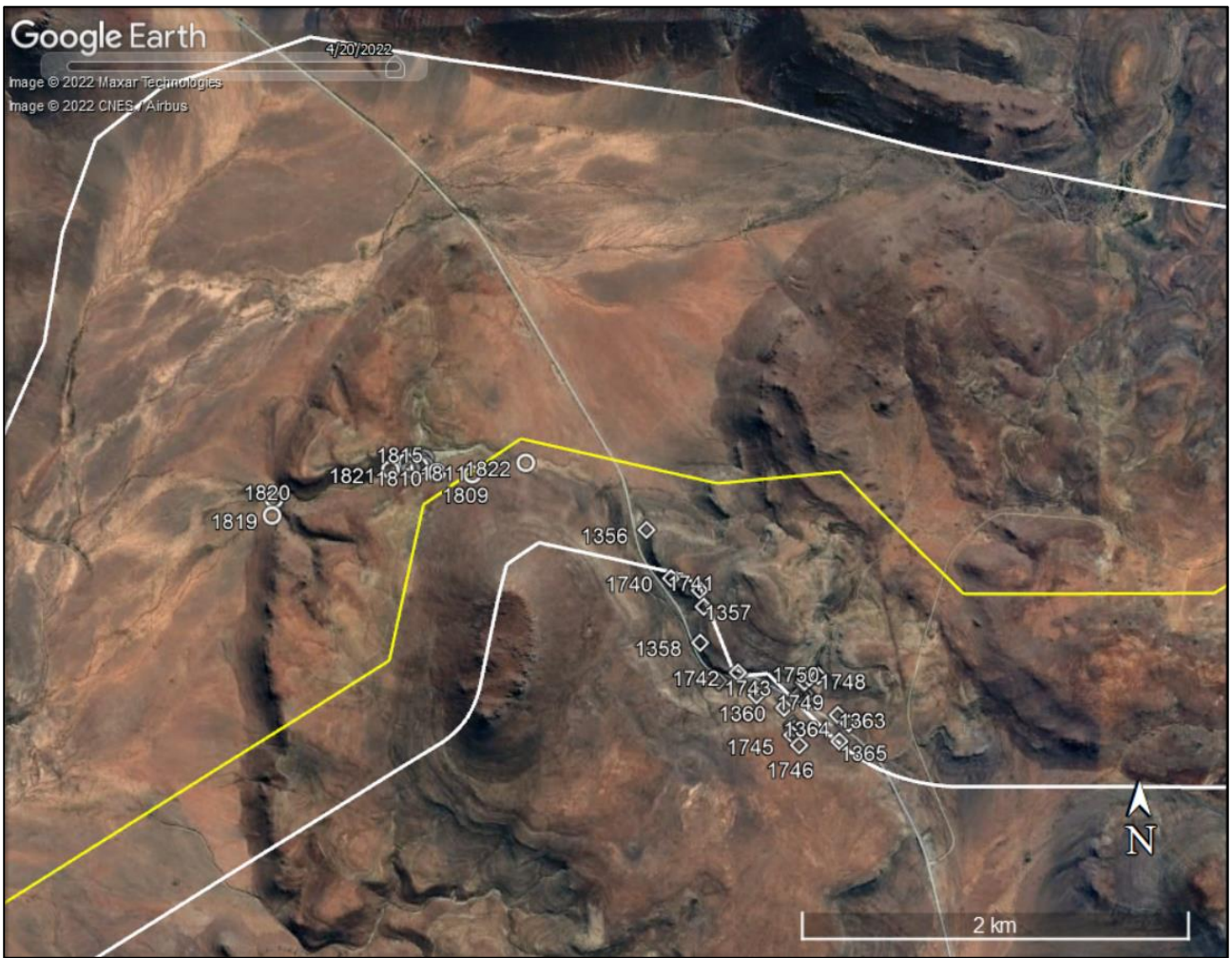




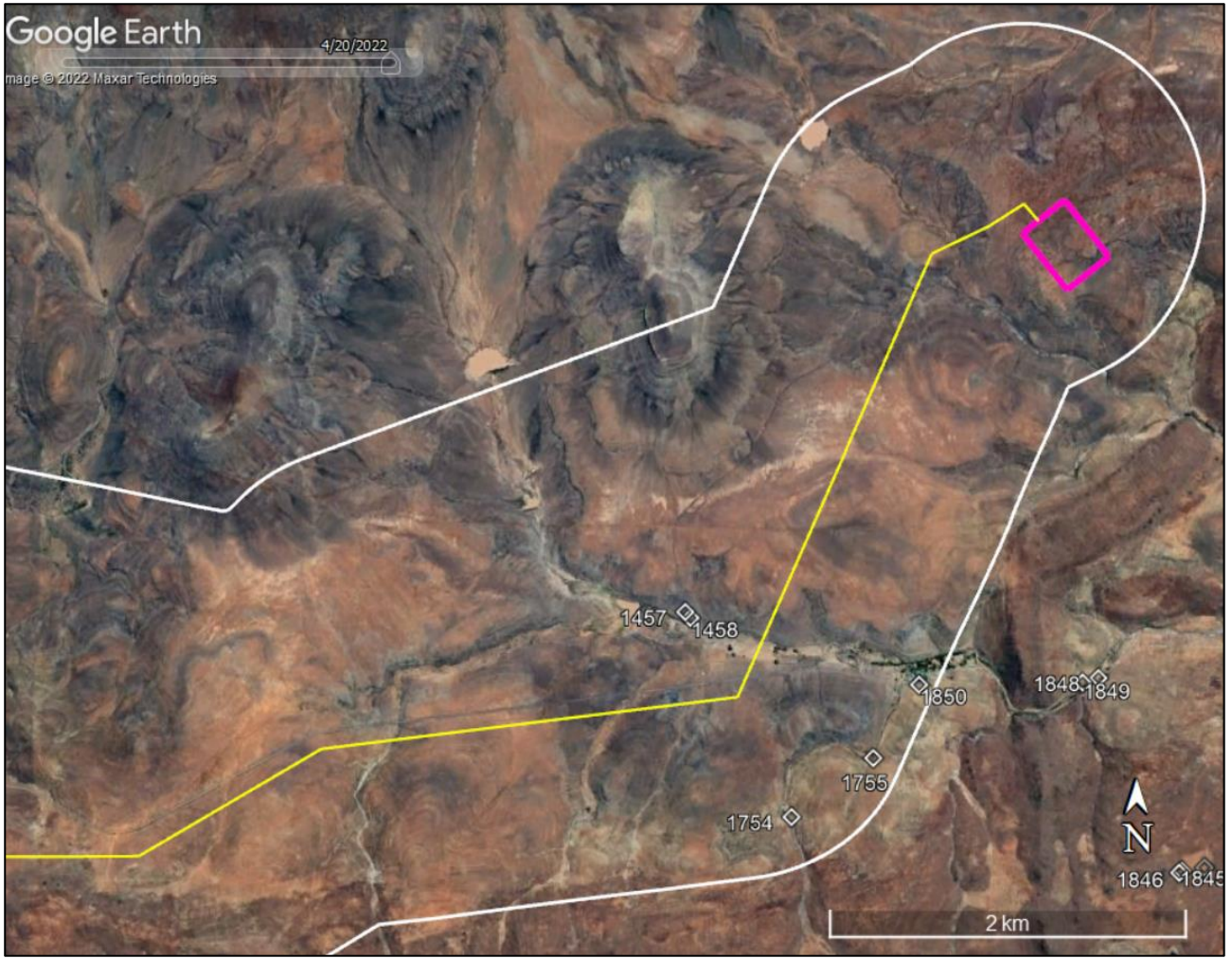












# APPENDIX 4: PALAEOLOGICAL STUDY

# APPENDIX 5: VISUAL IMPACT ASSESSMENT